COMUNE DI CAVRIGLIA

PROVINCIA DI AREZZO

P.R.G. 98

IL PIANO STRUTTURALE

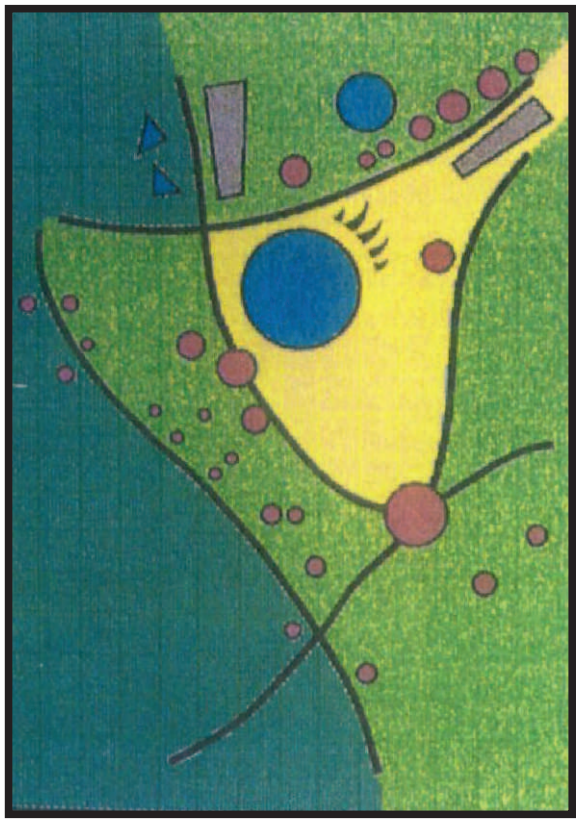

ANALISI DEL PATRIMONIO EXTRAURBANO DI MATRICE STORICA

Volume N. 1

PROGETTISTI:
ING. ANDREA FAILLI
ING. PAOLO SPINELLI

COMUNE DI CAVRIGLIA

NUOVO P.R.G. 1998

LE INDAGINI DEL PIANO STRUTTURALE

ANALISI DEL PATRIMONIO EXTRAURBANO DI NATURA STORICA

SCHEDA	**N. 1**
TOPONIMI	SERETO
PLANIMETRIA CATASTALE scala 1.5000	ELEMENTO 287101
CARTA TECNICA REGIONALE scala 1:5000	
CATASTO LEOPOLDINO anno1821-22	SEZIONE N (Foglio 1°) Mercatale
VINCOLI DI PIANO STRUTTURALE	COMPLESSO DI VALORE

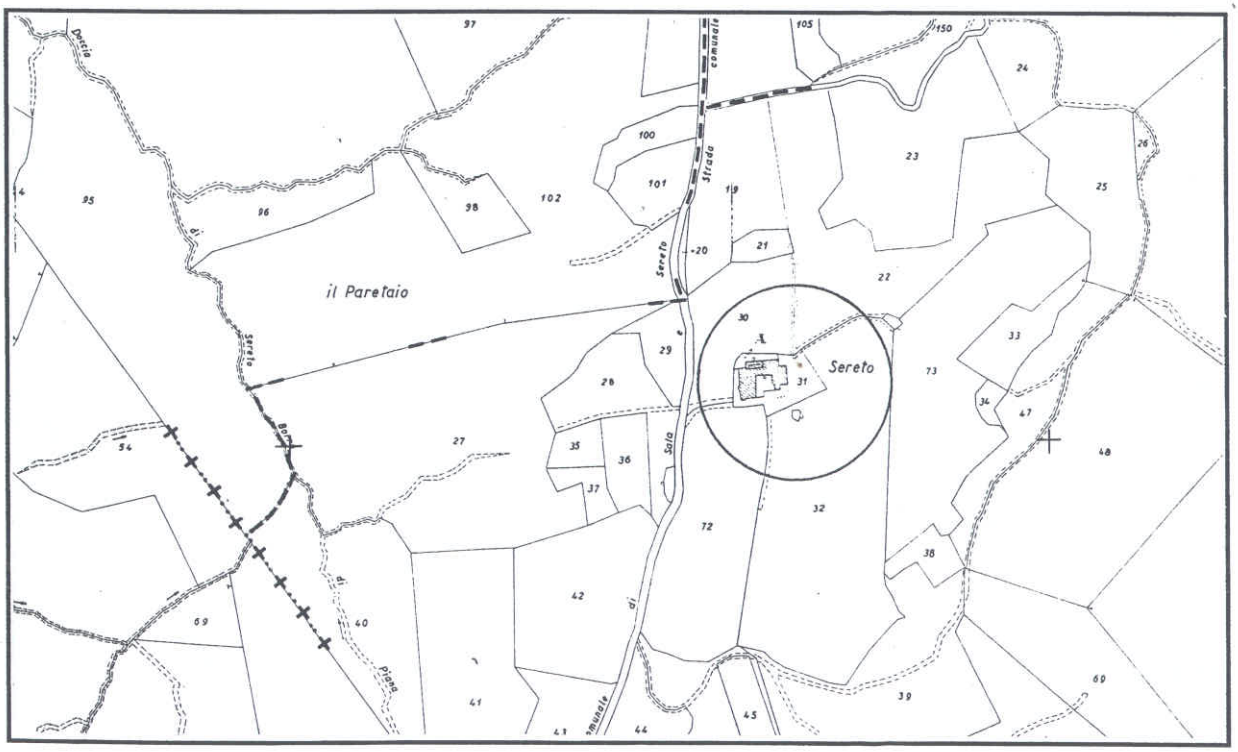

PLANIMETRIA CATASTALE scala 1:5000

CARTA TECNICA REGIONALE scala 1:5000

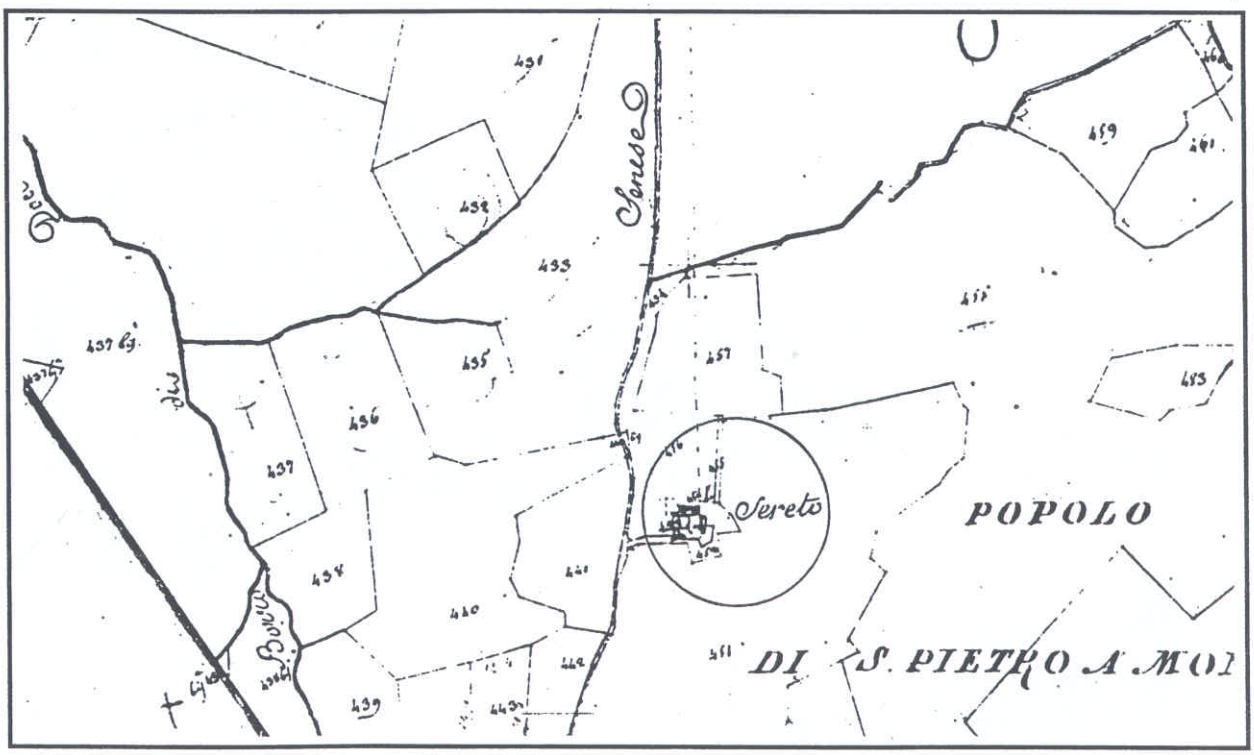

CATASTO LEOPOLDINO (anno 1821-1822)




9 17:59

COMUNE DI CAVRIGLIA

NUOVO P.R.G. 1998

LE INDAGINI DEL PIANO STRUTTURALE

ANALISI DEL PATRIMONIO EXTRAURBANO DI NATURA STORICA

SCHEDA	**N. 2**
TOPONIMI	PRATOLINO
PLANIMETRIA CATASTALE scala 1.5000	ELEMENTO 287101
CARTA TECNICA REGIONALE scala 1:5000	
CATASTO LEOPOLDINO anno1821-22	SEZIONE N (Foglio 1°) Mercatale
VINCOLI DI PIANO STRUTTURALE	

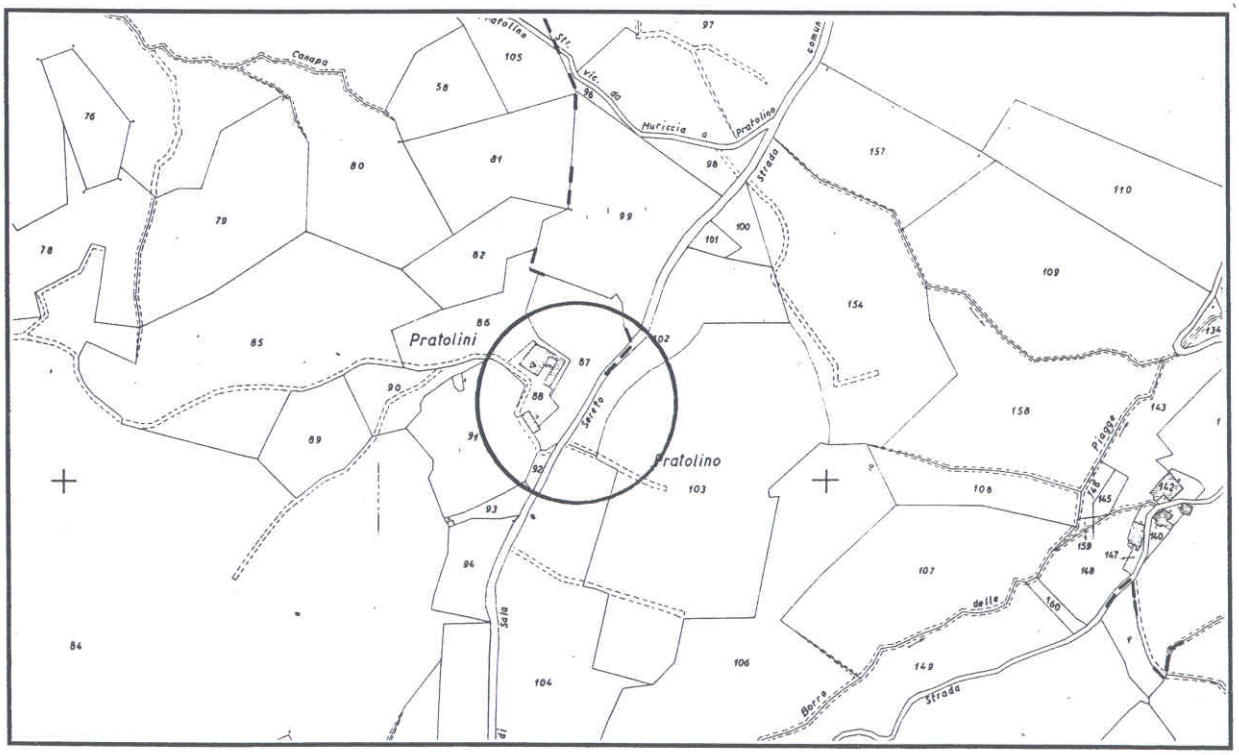

PLANIMETRIA CATASTALE scala 1:5000

CARTA TECNICA REGIONALE scala 1:5000

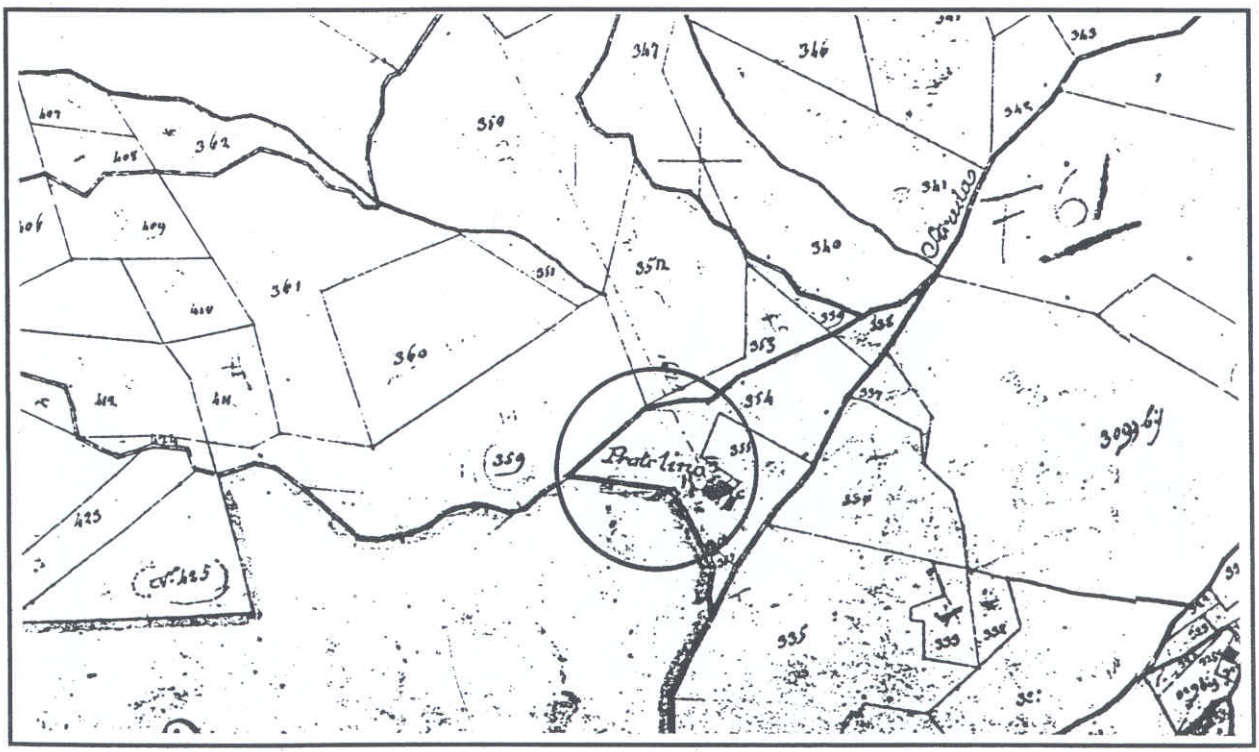

CATASTO LEOPOLDINO (anno 1821-1822)





COMUNE DI CAVRIGLIA

NUOVO P.R.G. 1998

LE INDAGINI DEL PIANO STRUTTURALE

ANALISI DEL PATRIMONIO EXTRAURBANO DI NATURA STORICA

SCHEDA	**N. 3**
TOPONIMI	RIMONTOLI
PLANIMETRIA CATASTALE scala 1.5000	ELEMENTO 287101
CARTA TECNICA REGIONALE scala 1:5000	
CATASTO LEOPOLDINO anno1821-22	SEZIONE N (Foglio 1°) Mercatale
VINCOLI DI PIANO STRUTTURALE	

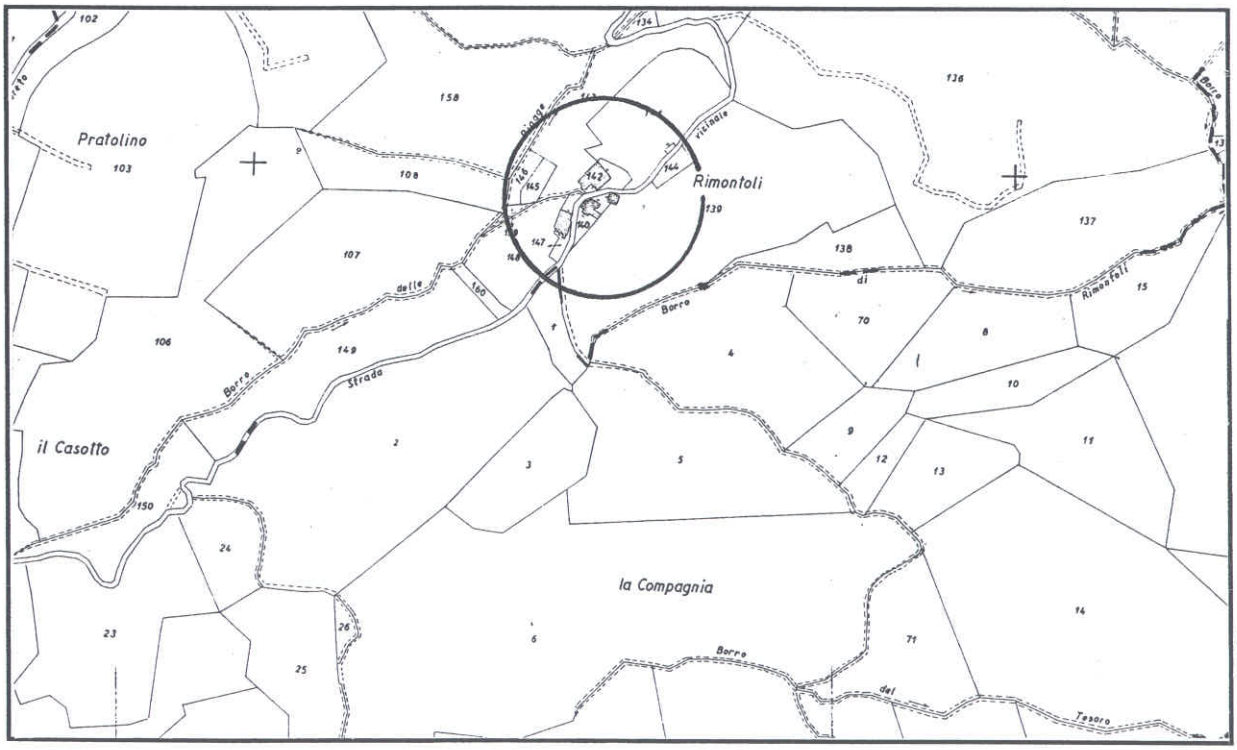

PLANIMETRIA CATASTALE scala 1:5000

CARTA TECNICA REGIONALE scala 1:5000

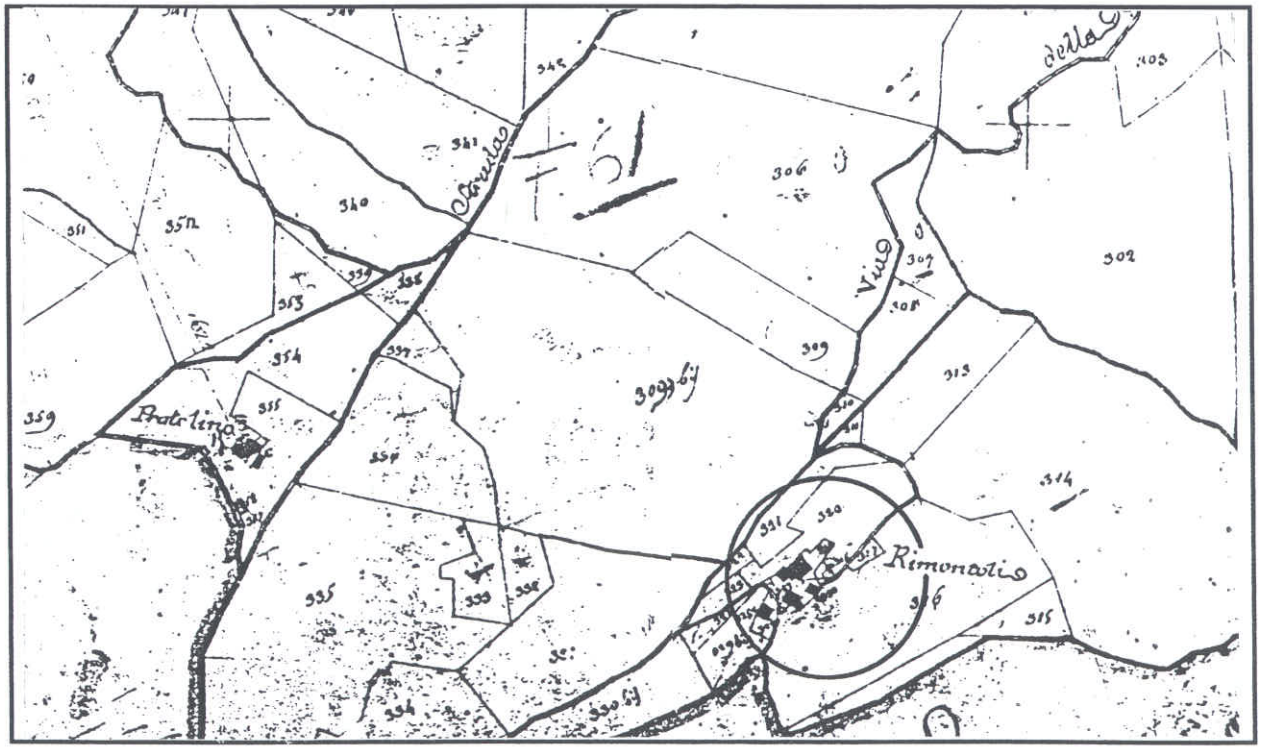

CATASTO LEOPOLDINO (anno 1821-1822)

COMUNE DI CAVRIGLIA

NUOVO P.R.G. 1998

LE INDAGINI DEL PIANO STRUTTURALE

ANALISI DEL PATRIMONIO EXTRAURBANO DI NATURA STORICA

SCHEDA	**N. 4**
TOPONIMI	MURICCIA
PLANIMETRIA CATASTALE scala 1.5000	ELEMENTO 287101
CARTA TECNICA REGIONALE scala 1:5000	
CATASTO LEOPOLDINO anno1821-22	SEZIONE N (Foglio 1°) Mercatale
VINCOLI DI PIANO STRUTTURALE	

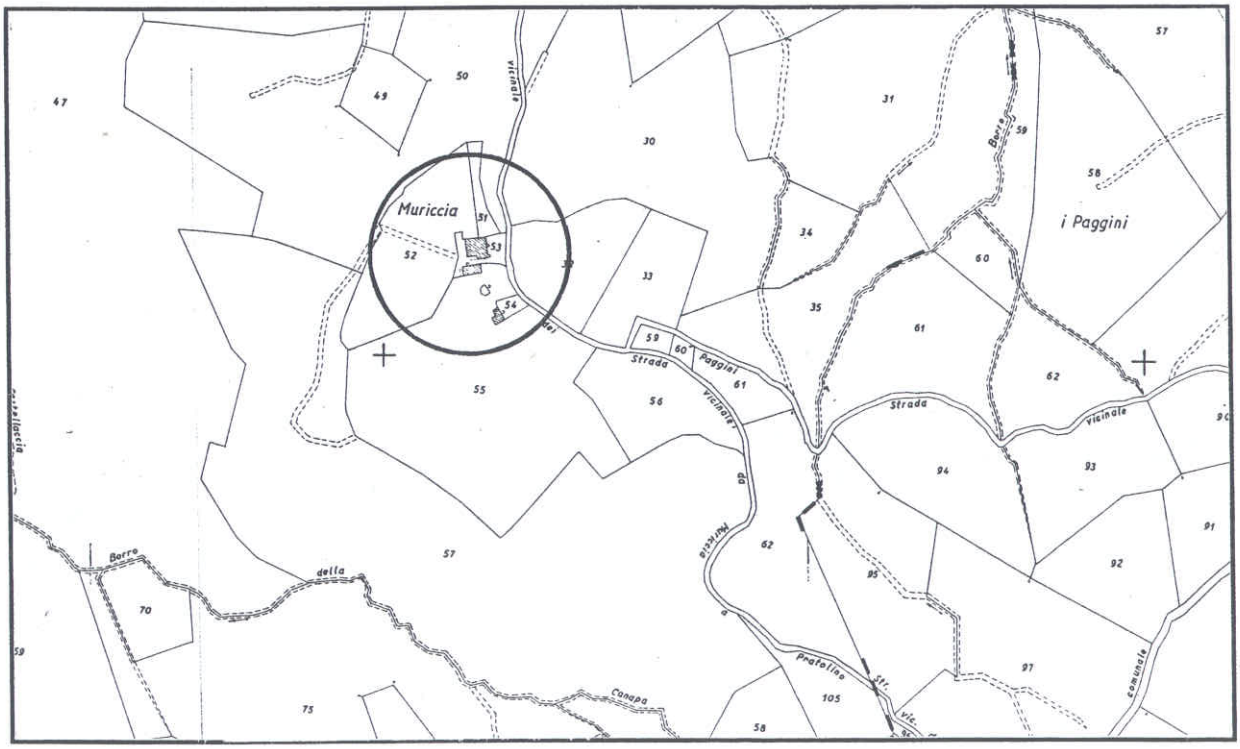

PLANIMETRIA CATASTALE scala 1:5000

CARTA TECNICA REGIONALE scala 1:5000

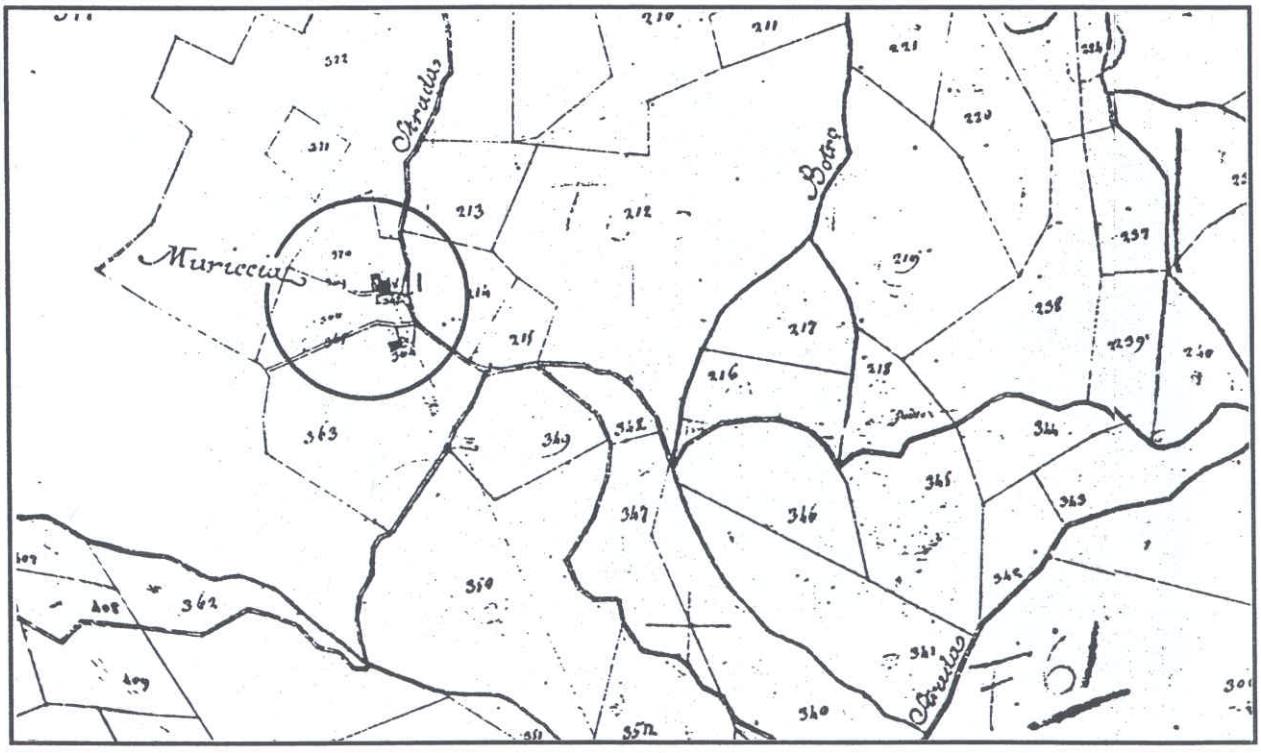

CATASTO LEOPOLDINO (anno 1821-1822)





COMUNE DI CAVRIGLIA

NUOVO P.R.G. 1998

LE INDAGINI DEL PIANO STRUTTURALE

ANALISI DEL PATRIMONIO EXTRAURBANO DI NATURA STORICA

SCHEDA	**N. 5**
TOPONIMI	LA FORRA
PLANIMETRIA CATASTALE scala 1.5000	ELEMENTO 287101
CARTA TECNICA REGIONALE scala 1:5000	
CATASTO LEOPOLDINO anno1821-22	SEZIONE N (Foglio 1°) Mercatale
VINCOLI DI PIANO STRUTTURALE	COMPLESSO DI VALORE

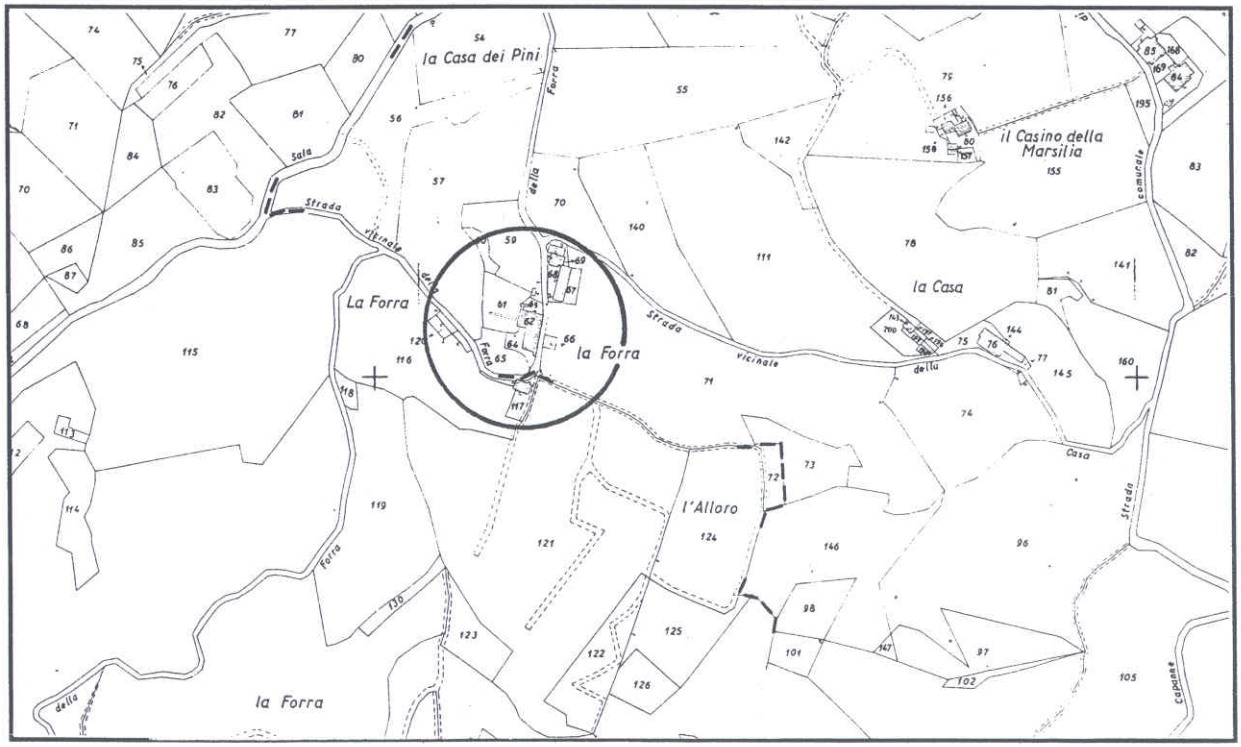

PLANIMETRIA CATASTALE scala 1:5000

CARTA TECNICA REGIONALE scala 1:5000

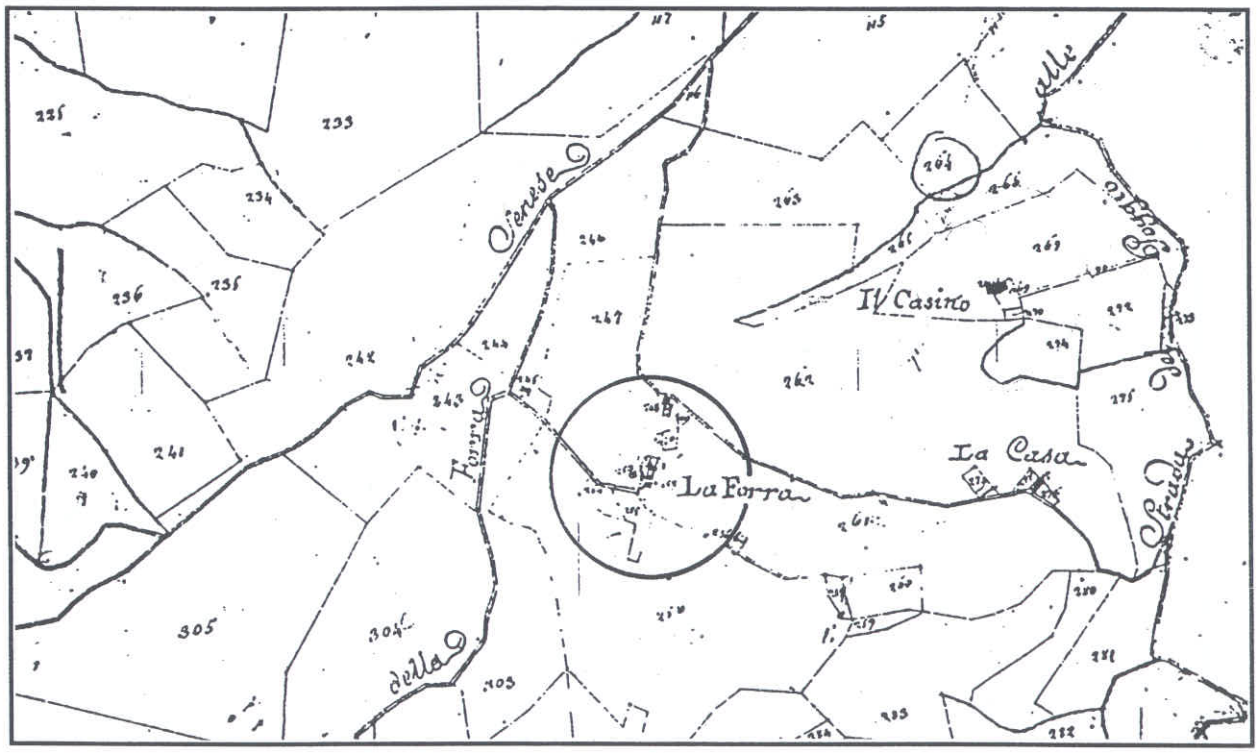

CATASTO LEOPOLDINO (anno 1821-1822)



COMUNE DI CAVRIGLIA

NUOVO P.R.G. 1998

LE INDAGINI DEL PIANO STRUTTURALE

ANALISI DEL PATRIMONIO EXTRAURBANO DI NATURA STORICA

SCHEDA	**N. 6**
TOPONIMI	LA CASA
PLANIMETRIA CATASTALE scala 1.5000	ELEMENTO 287101
CARTA TECNICA REGIONALE scala 1:5000	
CATASTO LEOPOLDINO anno1821-22	SEZIONE N (Foglio 1°) Mercatale
VINCOLI DI PIANO STRUTTURALE	

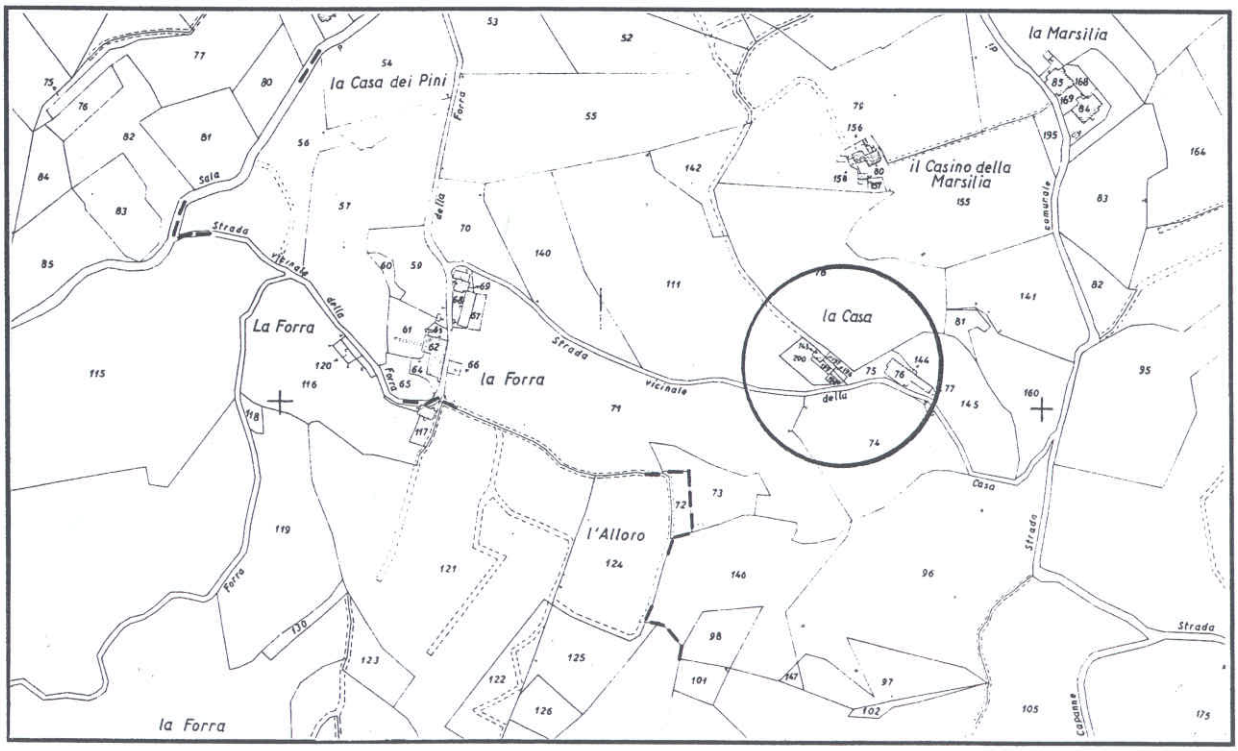

PLANIMETRIA CATASTALE scala 1:5000

CARTA TECNICA REGIONALE scala 1:5000

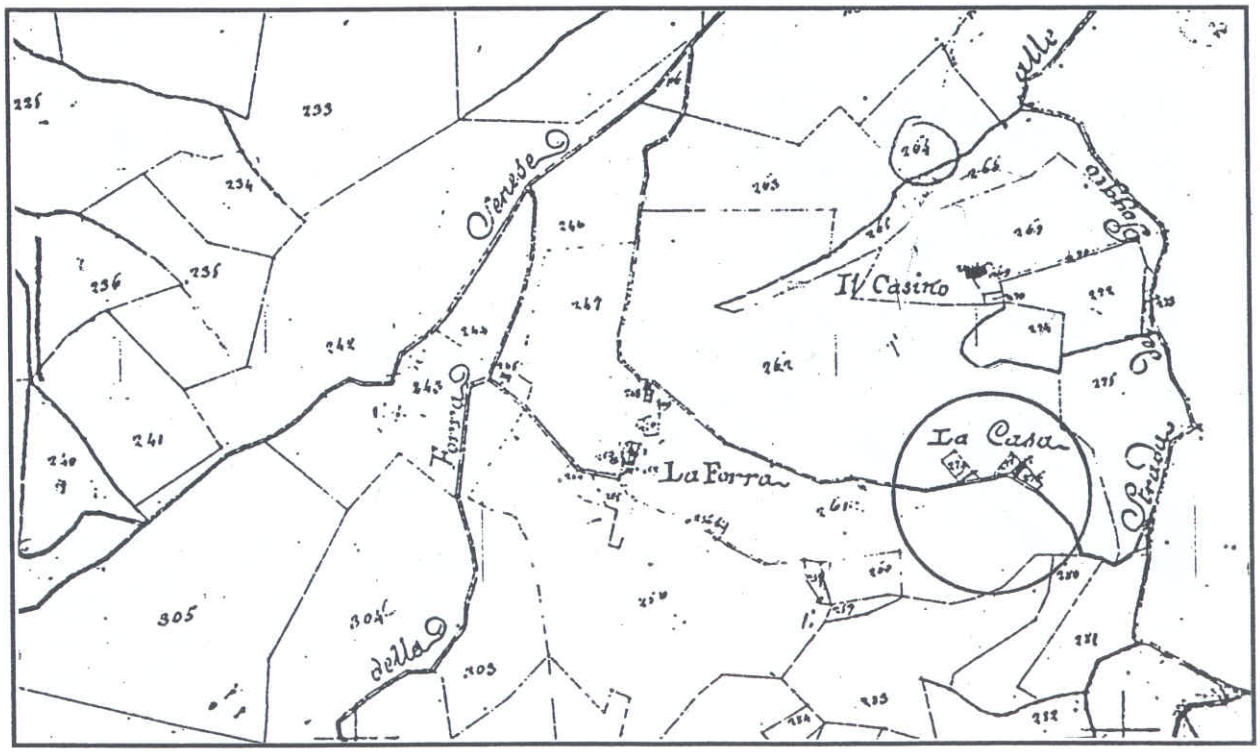

CATASTO LEOPOLDINO (anno 1821-1822)





COMUNE DI CAVRIGLIA

NUOVO P.R.G. 1998

LE INDAGINI DEL PIANO STRUTTURALE

ANALISI DEL PATRIMONIO EXTRAURBANO DI NATURA STORICA

SCHEDA	**N. 7**
TOPONIMI	IL CASINO
PLANIMETRIA CATASTALE scala 1.5000	ELEMENTO 287101
CARTA TECNICA REGIONALE scala 1:5000	
CATASTO LEOPOLDINO anno1821-22	SEZIONE N (Foglio 1°) Mercatale
VINCOLI DI PIANO STRUTTURALE	

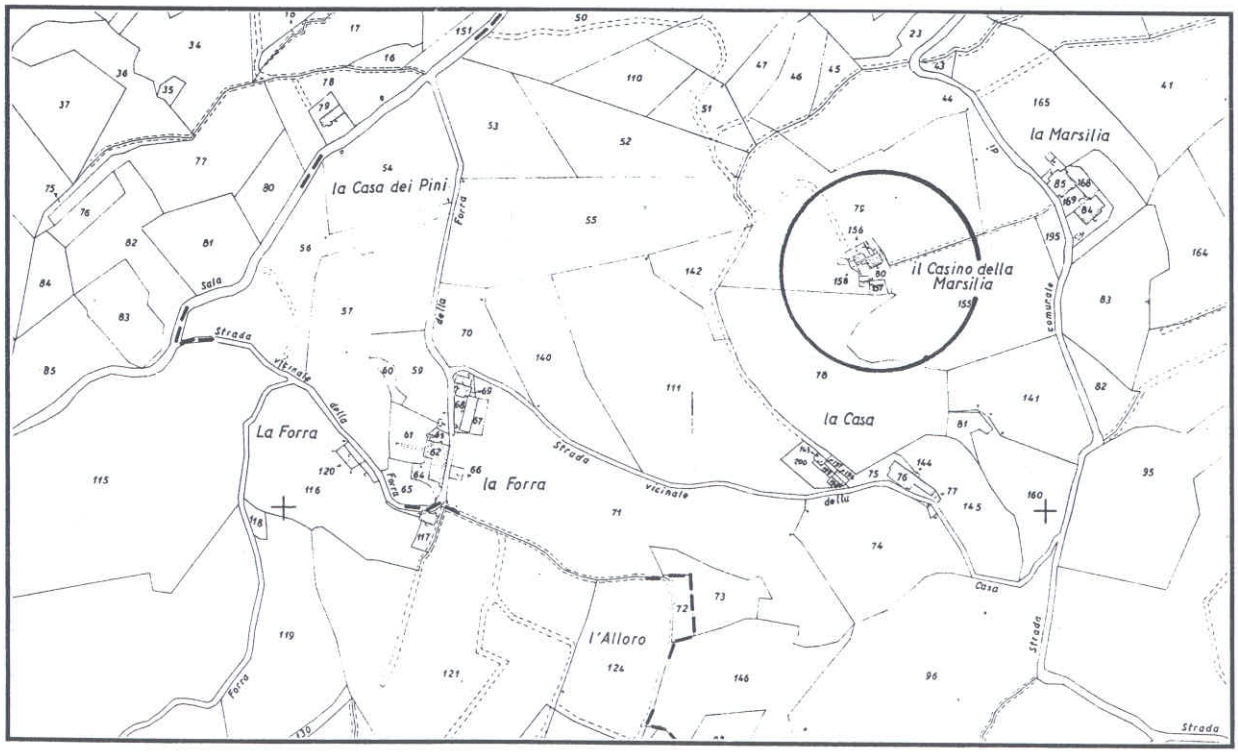

PLANIMETRIA CATASTALE scala 1:5000

CARTA TECNICA REGIONALE scala 1:5000

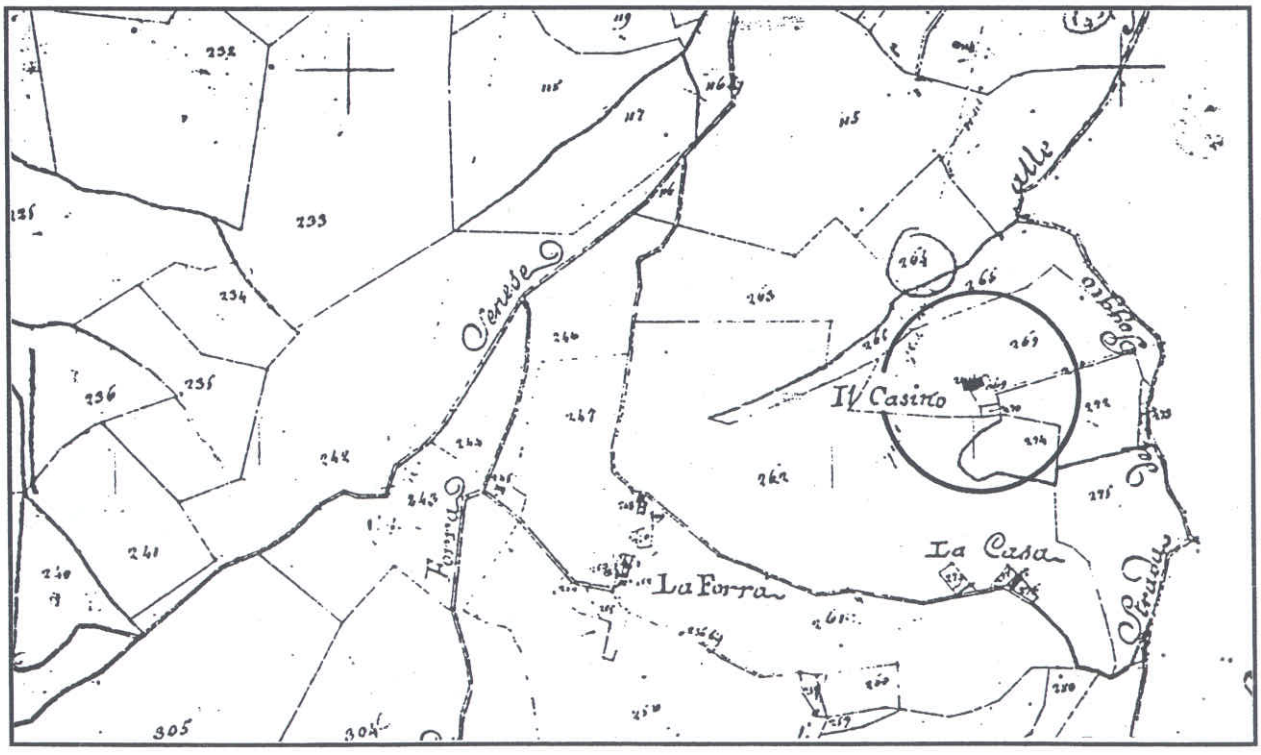

CATASTO LEOPOLDINO (anno 1821-1822)



COMUNE DI CAVRIGLIA

NUOVO P.R.G. 1998

LE INDAGINI DEL PIANO STRUTTURALE

ANALISI DEL PATRIMONIO EXTRAURBANO DI NATURA STORICA

SCHEDA	**N. 8**
TOPONIMI	POGGIO ALLE MONACHE
PLANIMETRIA CATASTALE scala 1.5000	ELEMENTO 287101
CARTA TECNICA REGIONALE scala 1:5000	
CATASTO LEOPOLDINO anno1821-22	SEZIONE M (Foglio 2°) Montegonzi
VINCOLI DI PIANO STRUTTURALE	COMPLESSO DI VALORE

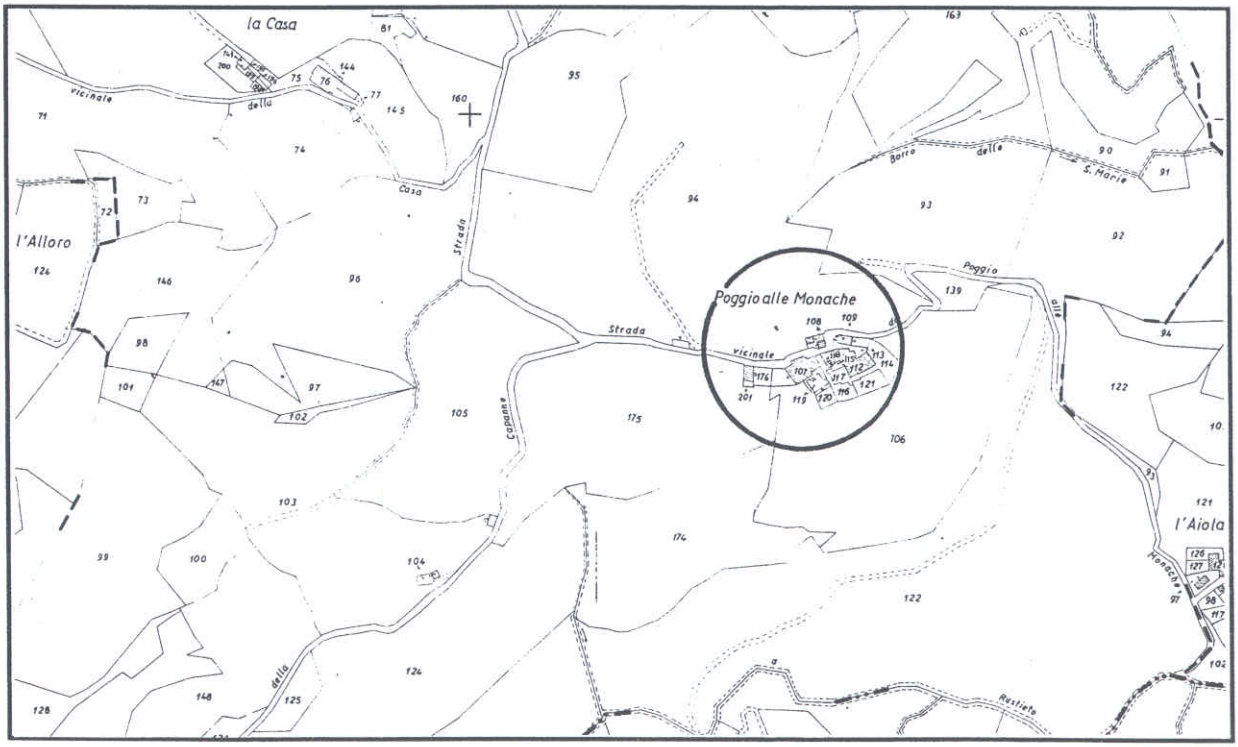

PLANIMETRIA CATASTALE scala 1:5000

CARTA TECNICA REGIONALE scala 1:5000

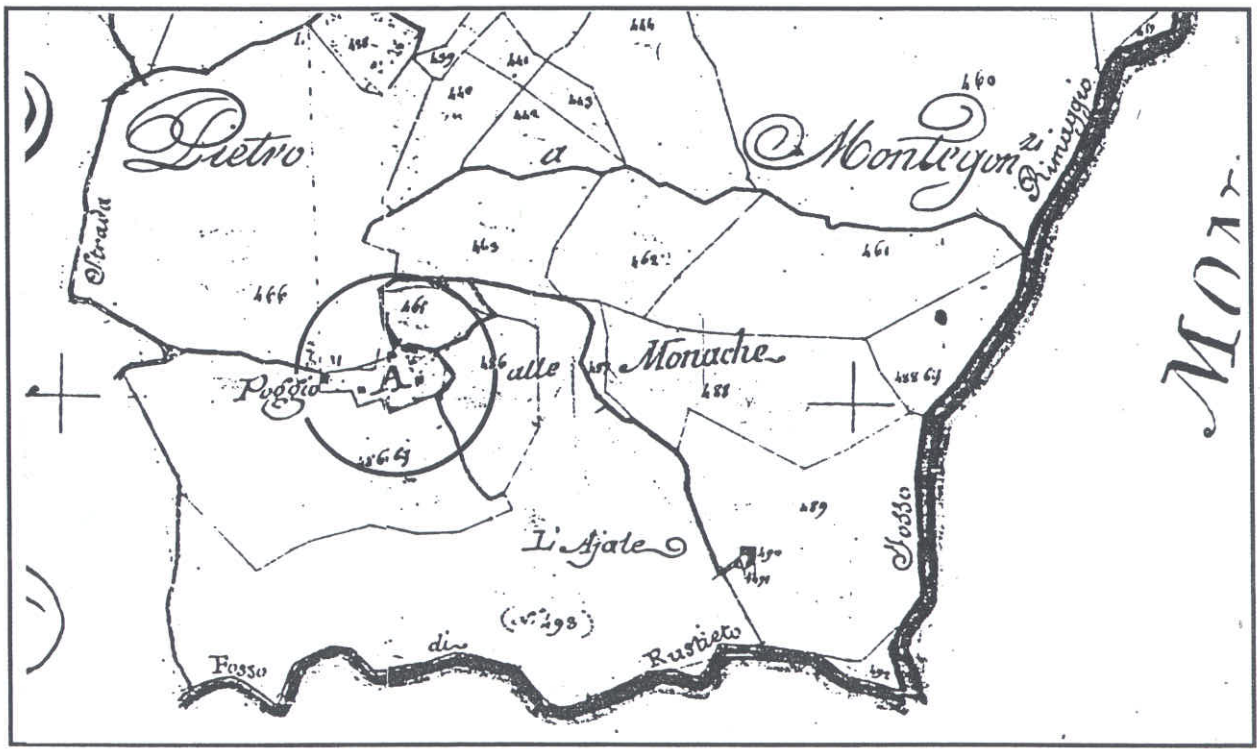

CATASTO LEOPOLDINO (anno 1821-1822)

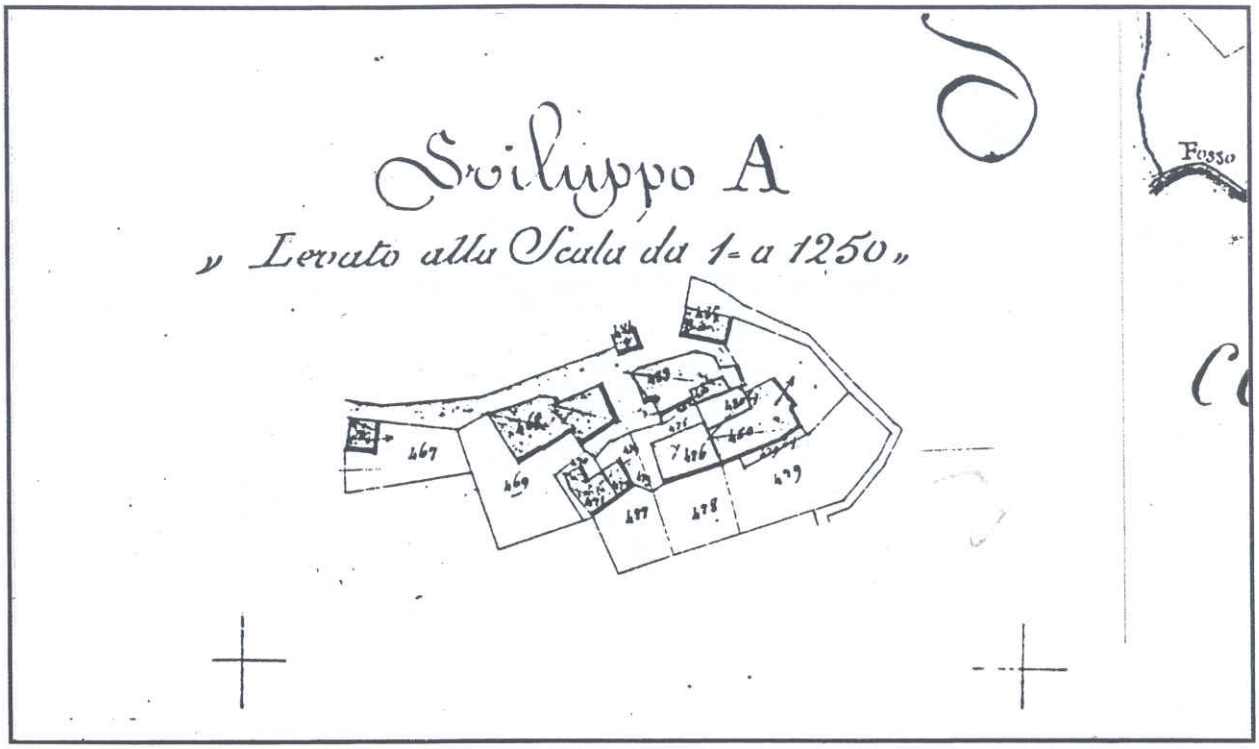

CATASTO LEOPOLDINO (anno 1821-1822)





COMUNE DI CAVRIGLIA

NUOVO P.R.G. 1998

LE INDAGINI DEL PIANO STRUTTURALE

ANALISI DEL PATRIMONIO EXTRAURBANO DI NATURA STORICA

SCHEDA	**N. 9**
TOPONIMI	L'AIOLA
PLANIMETRIA CATASTALE scala 1.5000	ELEMENTO 287101
CARTA TECNICA REGIONALE scala 1:5000	
CATASTO LEOPOLDINO anno1821-22	SEZIONE M (Foglio 2°) Montegonzi
VINCOLI DI PIANO STRUTTURALE	

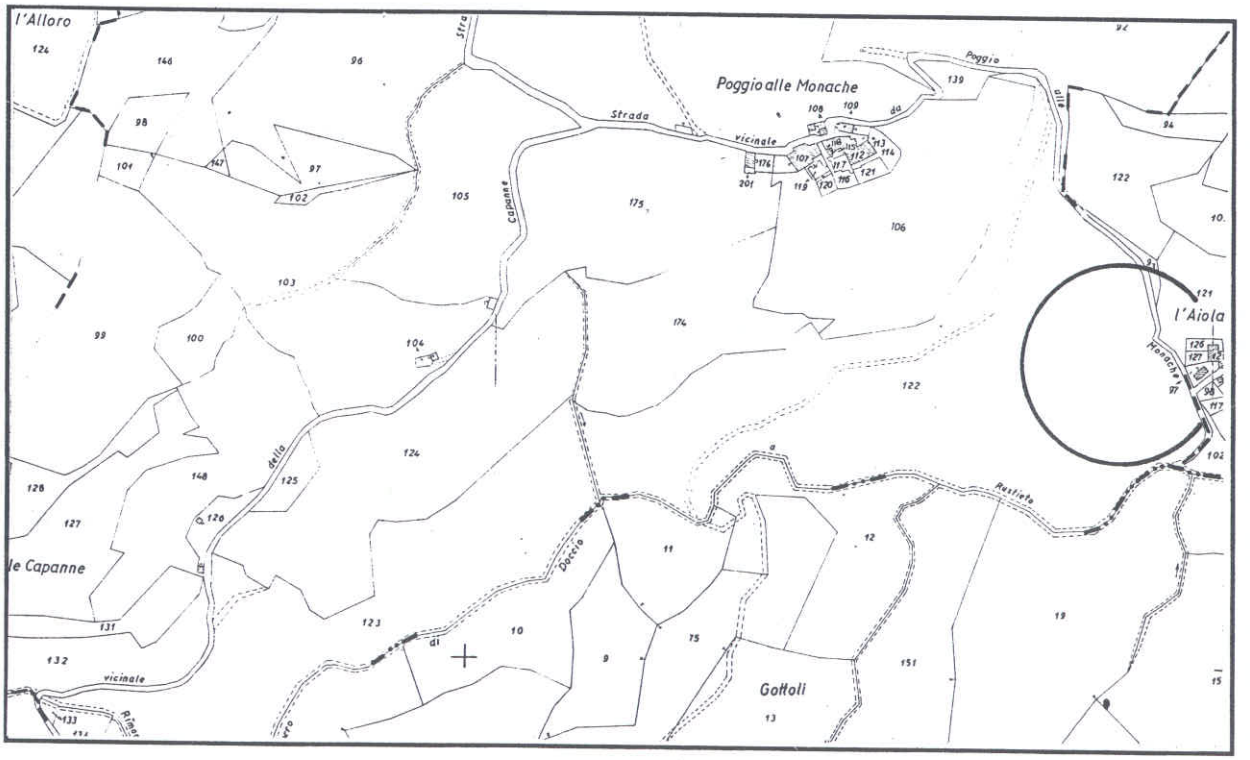

PLANIMETRIA CATASTALE scala 1:5000

CARTA TECNICA REGIONALE scala 1:5000

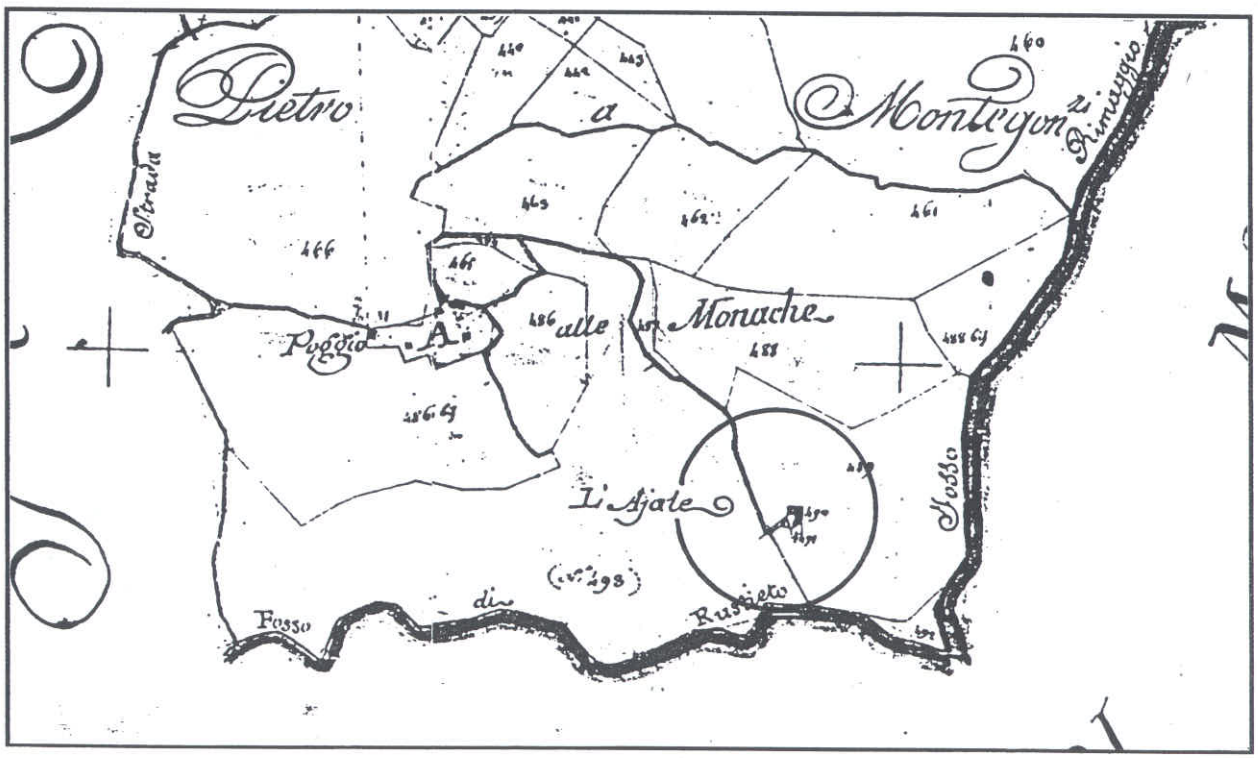

CATASTO LEOPOLDINO (anno 1821-1822)

COMUNE DI CAVRIGLIA

NUOVO P.R.G. 1998

LE INDAGINI DEL PIANO STRUTTURALE

ANALISI DEL PATRIMONIO EXTRAURBANO DI NATURA STORICA

SCHEDA	**N. 10**
TOPONIMI	FAGGETO
PLANIMETRIA CATASTALE scala 1.5000	ELEMENTO 287101
CARTA TECNICA REGIONALE scala 1:5000	
CATASTO LEOPOLDINO anno1821-22	SEZIONE M (Foglio 2°) Montegonzi
VINCOLI DI PIANO STRUTTURALE	

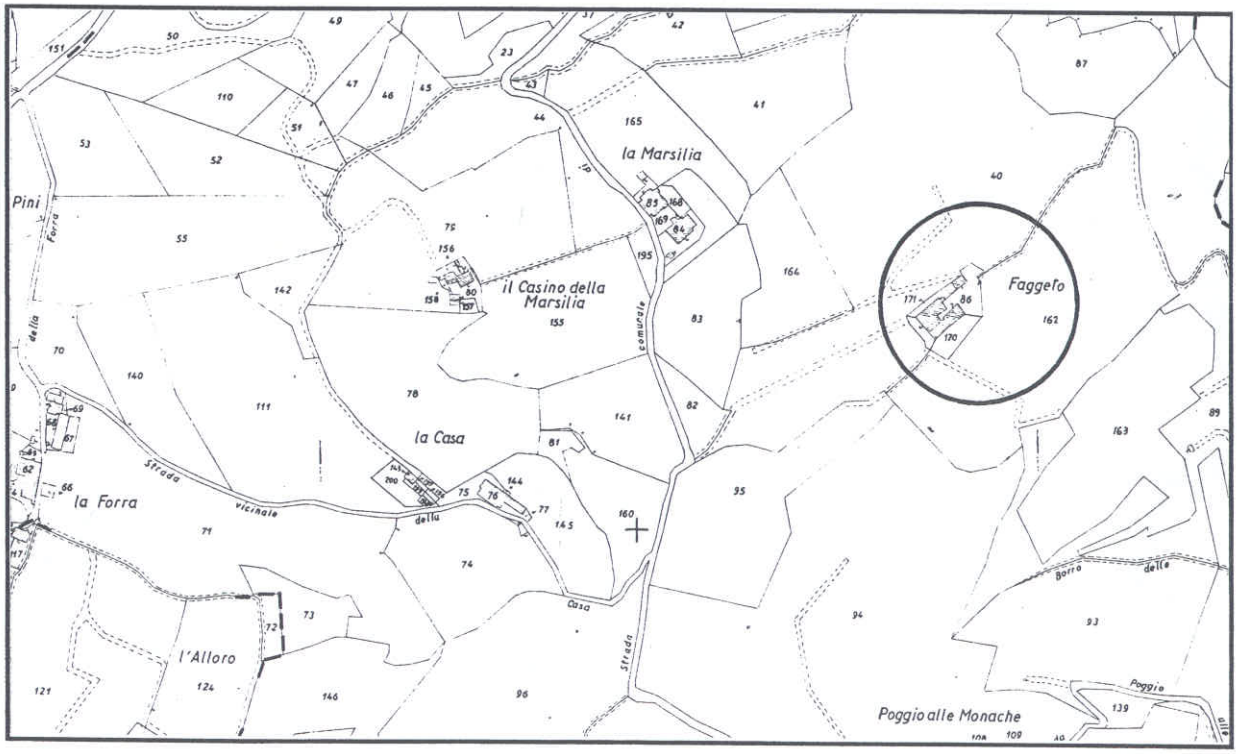

PLANIMETRIA CATASTALE scala 1:5000

CARTA TECNICA REGIONALE scala 1:5000

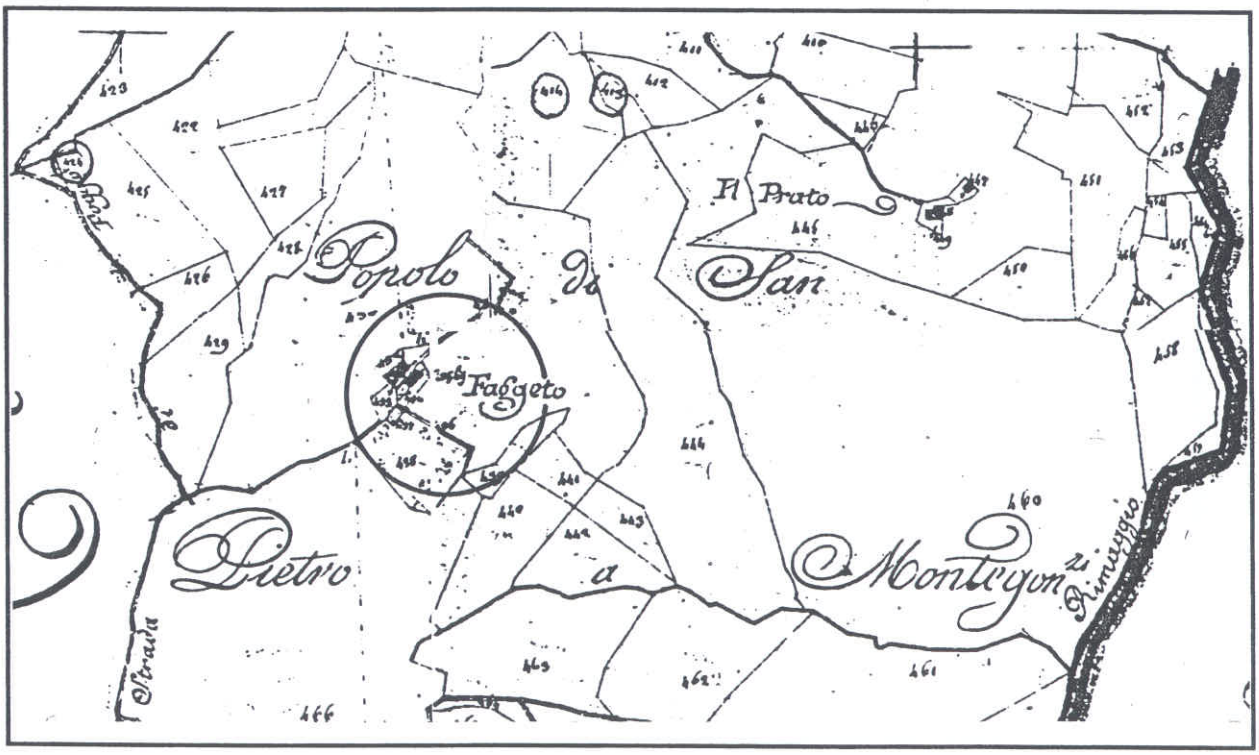

CATASTO LEOPOLDINO (anno 1821-1822)



COMUNE DI CAVRIGLIA

NUOVO P.R.G. 1998

LE INDAGINI DEL PIANO STRUTTURALE

ANALISI DEL PATRIMONIO EXTRAURBANO DI NATURA STORICA

SCHEDA	**N. 11**
TOPONIMI	IL PRATO
PLANIMETRIA CATASTALE scala 1.5000	ELEMENTO 287114
CARTA TECNICA REGIONALE scala 1:5000	
CATASTO LEOPOLDINO anno1821-22	SEZIONE M (Foglio 2°) Montegonzi
VINCOLI DI PIANO STRUTTURALE	COMPLESSO DI VALORE

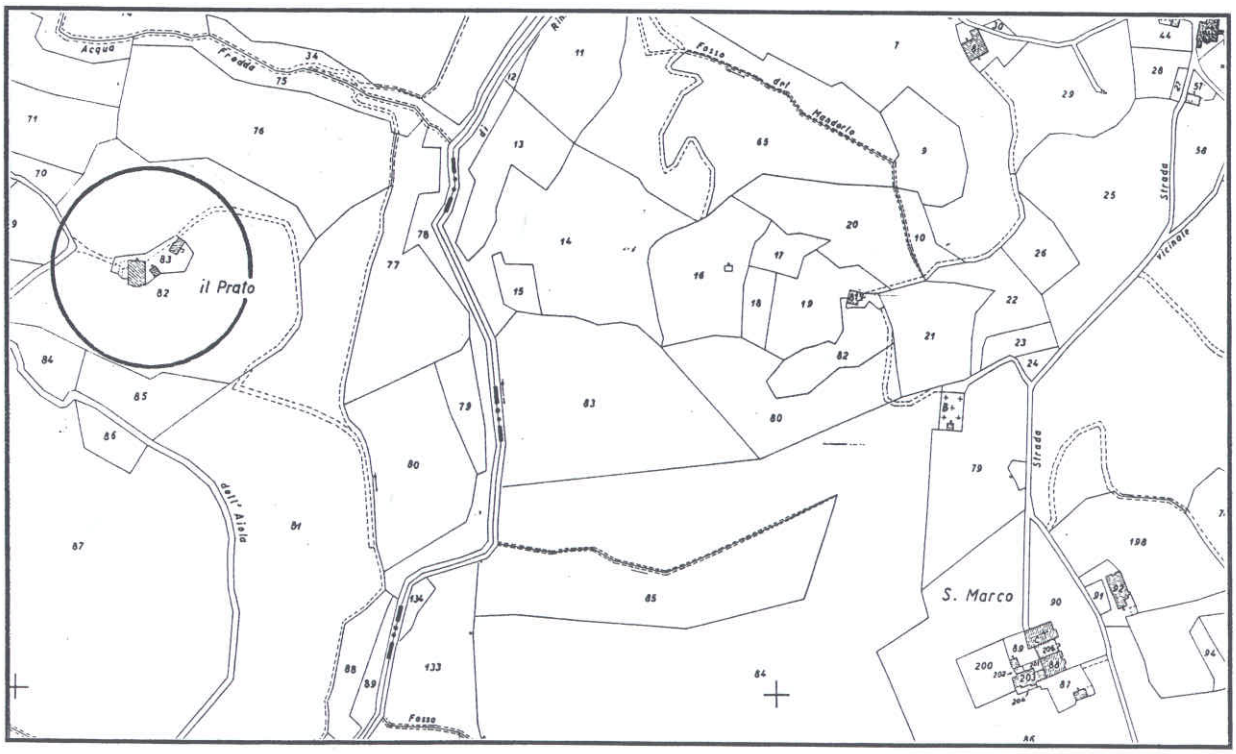

PLANIMETRIA CATASTALE scala 1:5000

CARTA TECNICA REGIONALE scala 1:5000

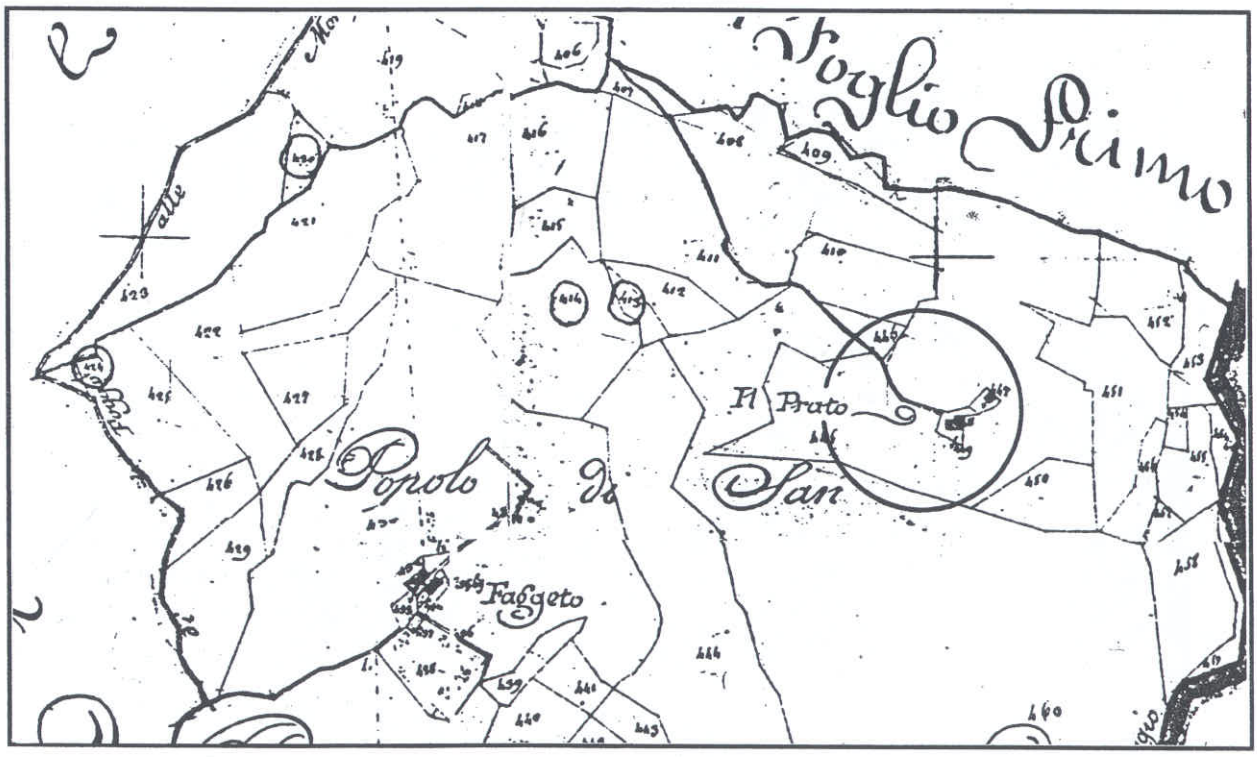

CATASTO LEOPOLDINO (anno 1821-1822)





COMUNE DI CAVRIGLIA

NUOVO P.R.G. 1998

LE INDAGINI DEL PIANO STRUTTURALE

ANALISI DEL PATRIMONIO EXTRAURBANO DI NATURA STORICA

SCHEDA	**N. 12**
TOPONIMI	LA CASTELLINA
PLANIMETRIA CATASTALE scala 1.5000	ELEMENTO 287114
CARTA TECNICA REGIONALE scala 1:5000	
CATASTO LEOPOLDINO anno1821-22	SEZIONE M (Foglio 1°) Montegonzi
VINCOLI DI PIANO STRUTTURALE	

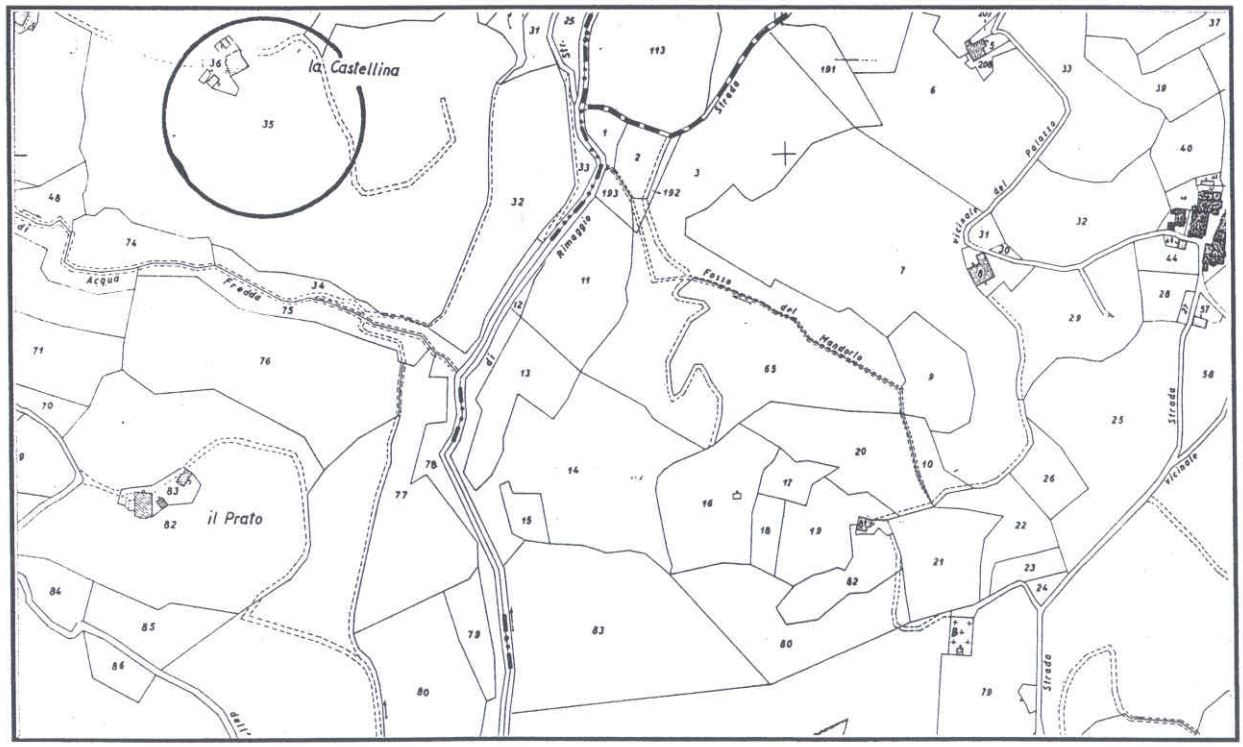

PLANIMETRIA CATASTALE scala 1:5000

CARTA TECNICA REGIONALE scala 1:5000

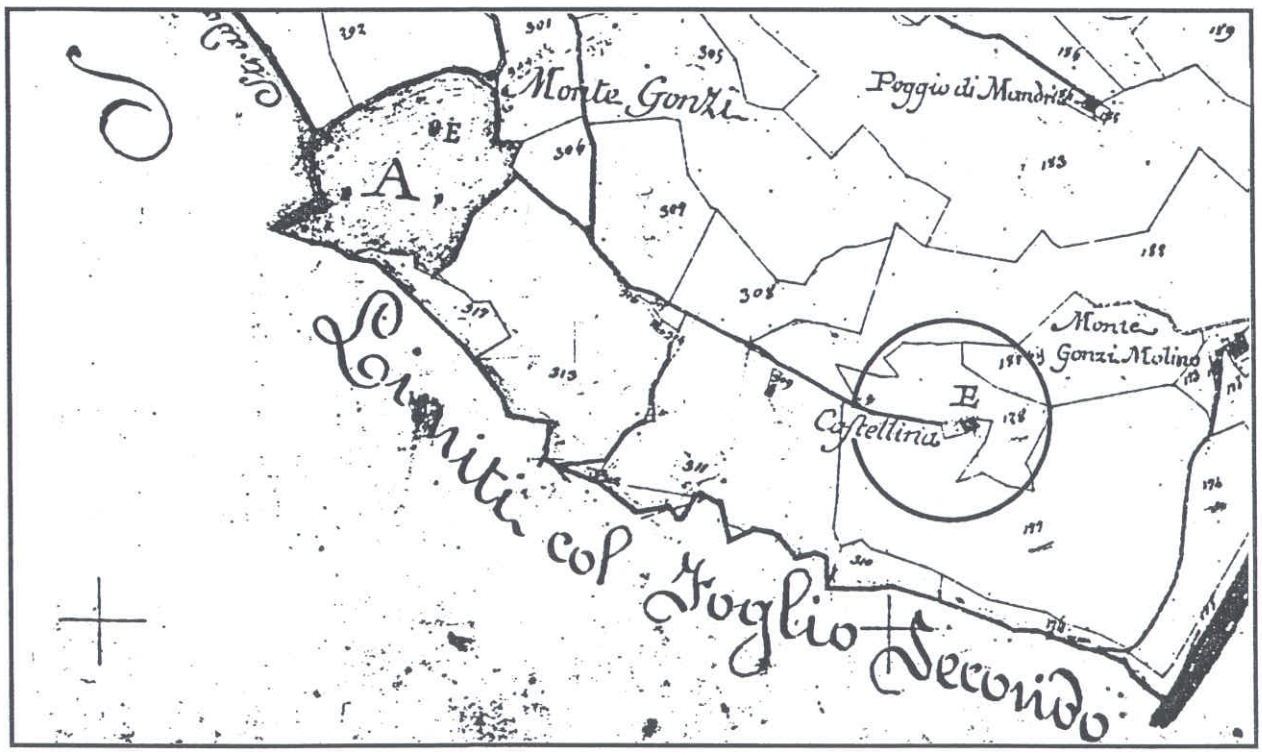

CATASTO LEOPOLDINO (anno 1821-1822)



CATASTO LEOPOLDINO (anno 1821-1822)





COMUNE DI CAVRIGLIA

NUOVO P.R.G. 1998

LE INDAGINI DEL PIANO STRUTTURALE

ANALISI DEL PATRIMONIO EXTRAURBANO DI NATURA STORICA

SCHEDA	**N. 13**
TOPONIMI	RIMAGGIO II°
PLANIMETRIA CATASTALE scala 1.5000	ELEMENTO 287073
CARTA TECNICA REGIONALE scala 1:5000	ELEMENTO 287073
CATASTO LEOPOLDINO anno1821-22	SEZIONE M (Foglio 1°) Montegonzi
VINCOLI DI PIANO STRUTTURALE	COMPLESSO DI VALORE

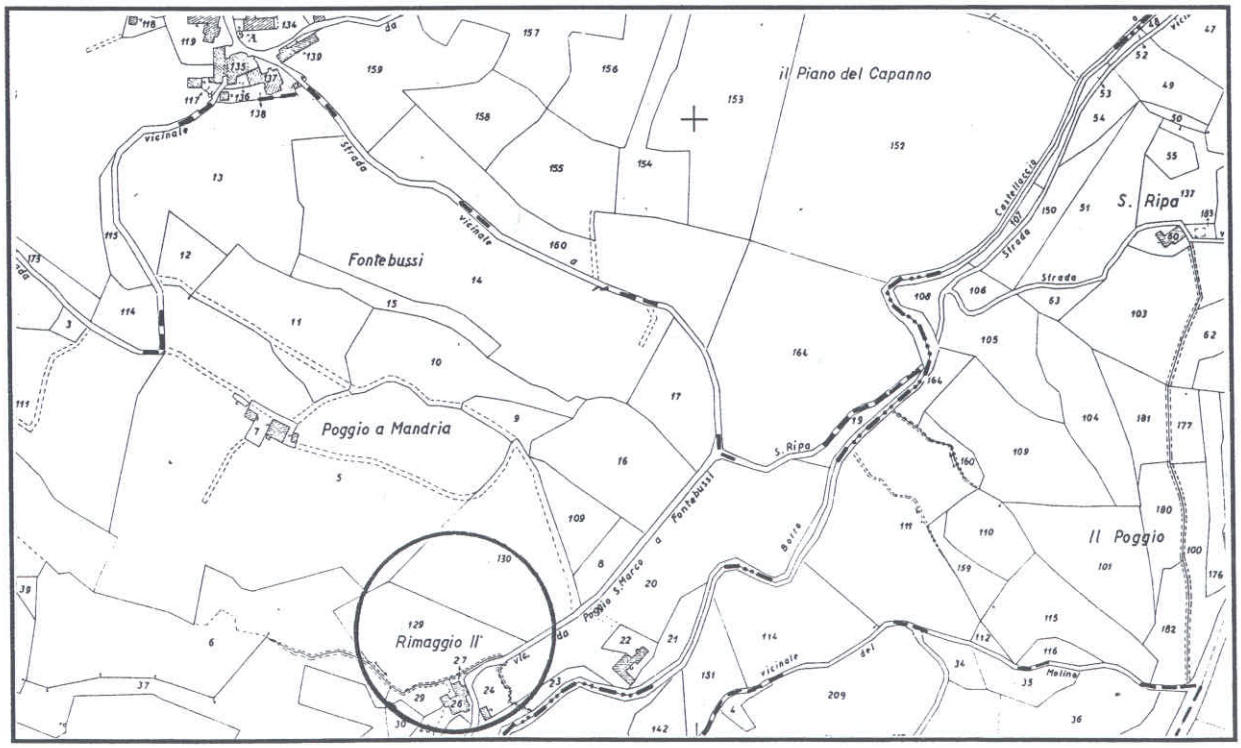

PLANIMETRIA CATASTALE scala 1:5000

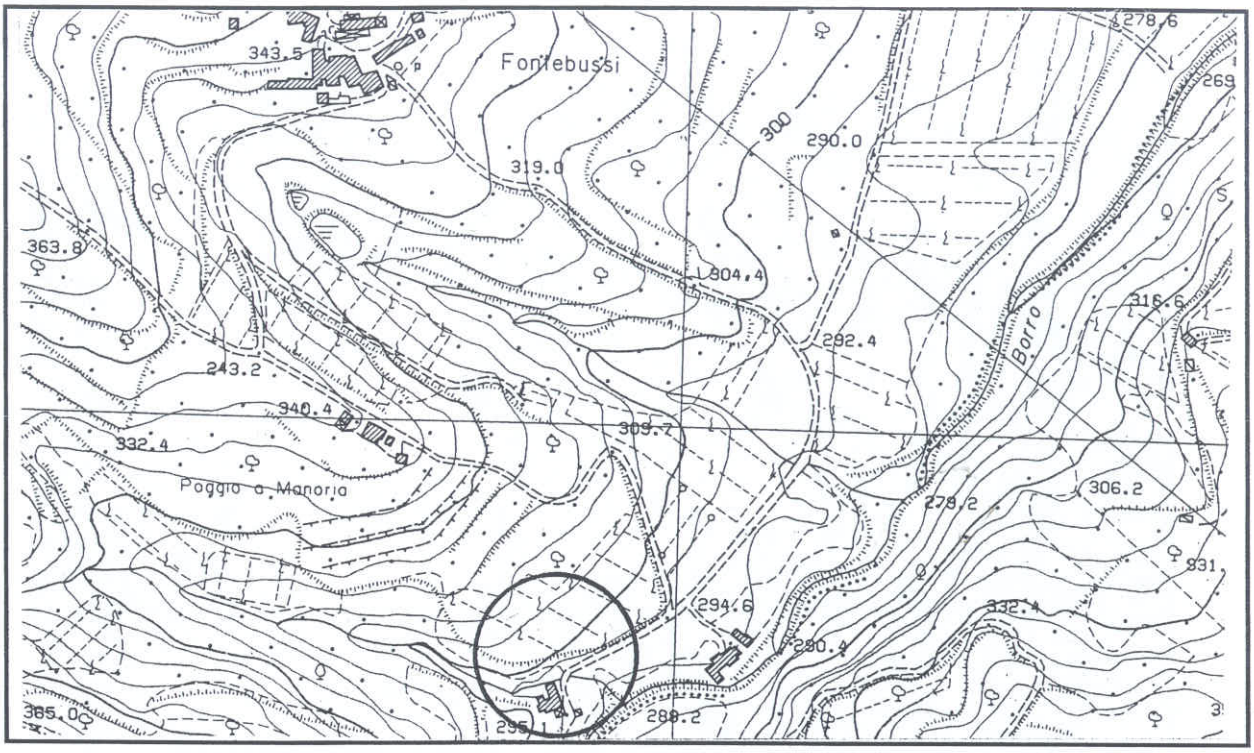

CARTA TECNICA REGIONALE scala 1:5000

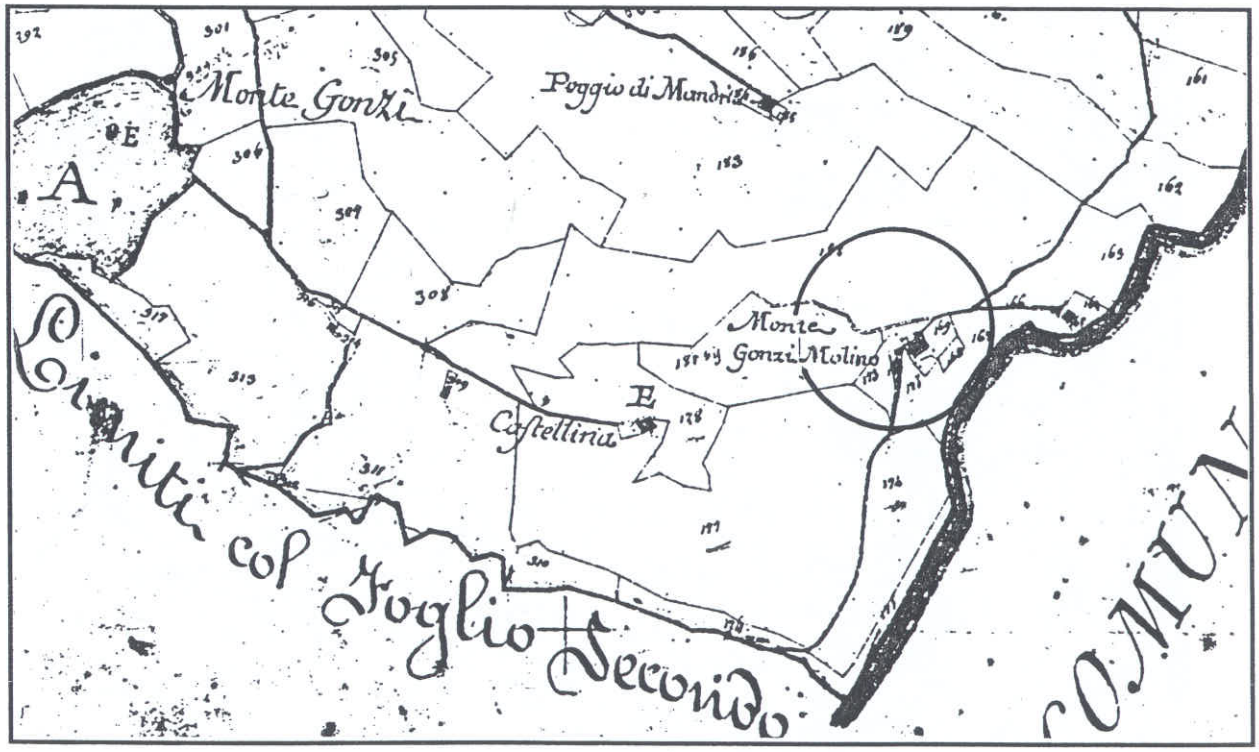

CATASTO LEOPOLDINO (anno 1821-1822)


4 15:56


4 18:26

COMUNE DI CAVRIGLIA

NUOVO P.R.G. 1998

LE INDAGINI DEL PIANO STRUTTURALE

ANALISI DEL PATRIMONIO EXTRAURBANO DI NATURA STORICA

SCHEDA	**N. 14**
TOPONIMI	POGGIO A MANDRIA
PLANIMETRIA CATASTALE scala 1.5000	ELEMENTO 287073
CARTA TECNICA REGIONALE scala 1:5000	ELEMENTO 287073
CATASTO LEOPOLDINO anno1821-22	SEZIONE M (Foglio 1°) Montegonzi
VINCOLI DI PIANO STRUTTURALE	

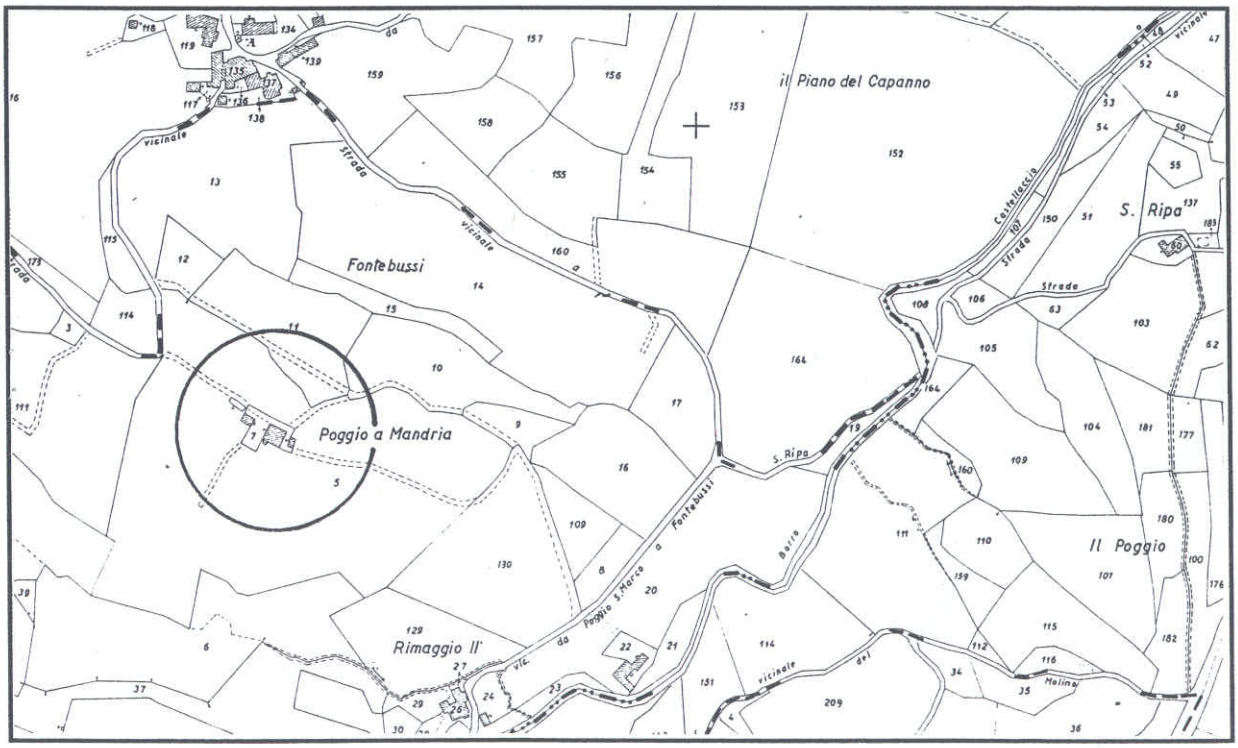

PLANIMETRIA CATASTALE scala 1:5000

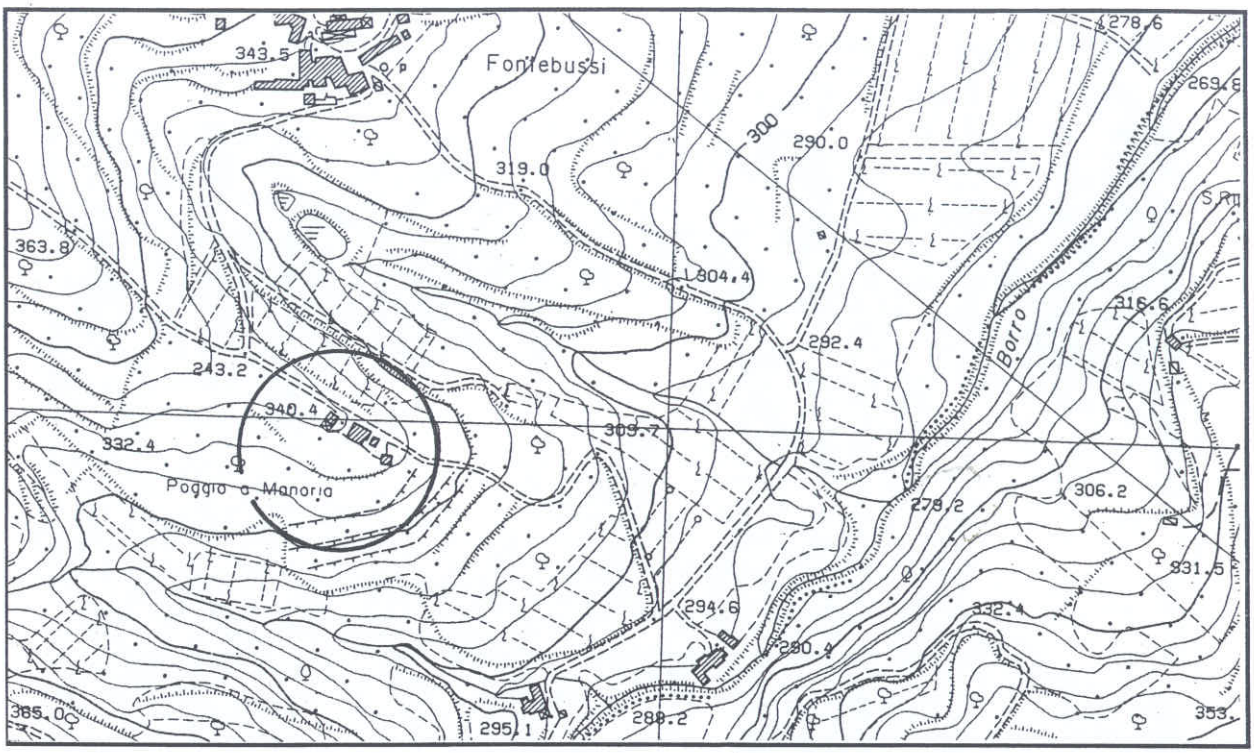

CARTA TECNICA REGIONALE scala 1:5000

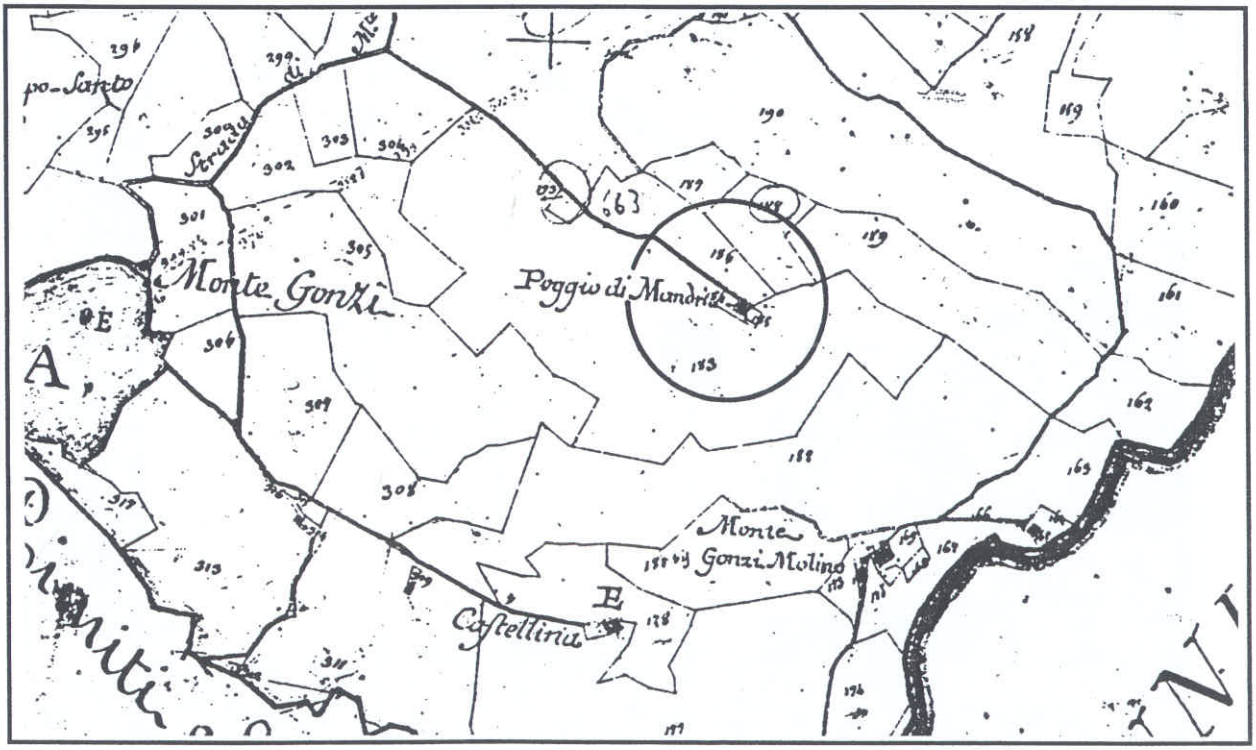

CATASTO LEOPOLDINO (anno 1821-1822)




4 16:03

COMUNE DI CAVRIGLIA

NUOVO P.R.G. 1998

LE INDAGINI DEL PIANO STRUTTURALE

ANALISI DEL PATRIMONIO EXTRAURBANO DI NATURA STORICA

SCHEDA	**N. 15**
TOPONIMI	FONTEBUSSI
PLANIMETRIA CATASTALE scala 1.5000	ELEMENTO 287073
CARTA TECNICA REGIONALE scala 1:5000	ELEMENTO 287073
CATASTO LEOPOLDINO anno1821-22	SEZIONE M (Foglio 1°) Montegonzi
VINCOLI DI PIANO STRUTTURALE	COMPLESSO DI VALORE

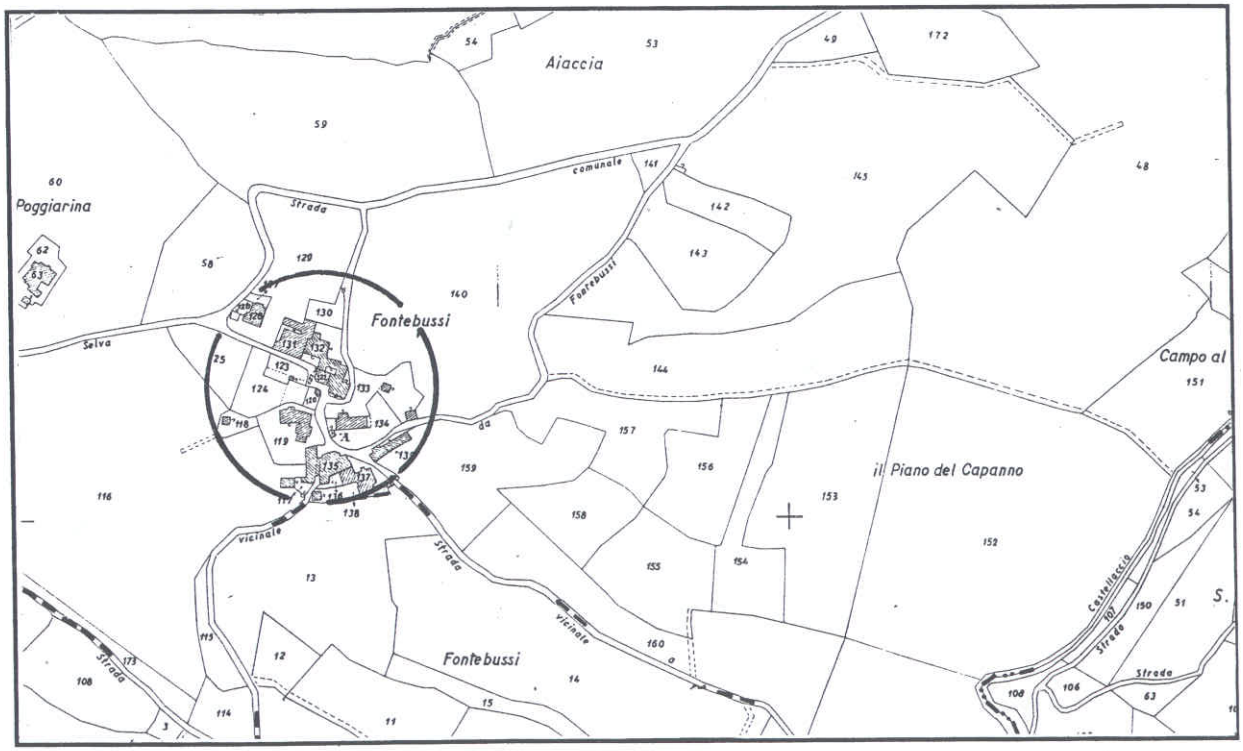

PLANIMETRIA CATASTALE scala 1:5000

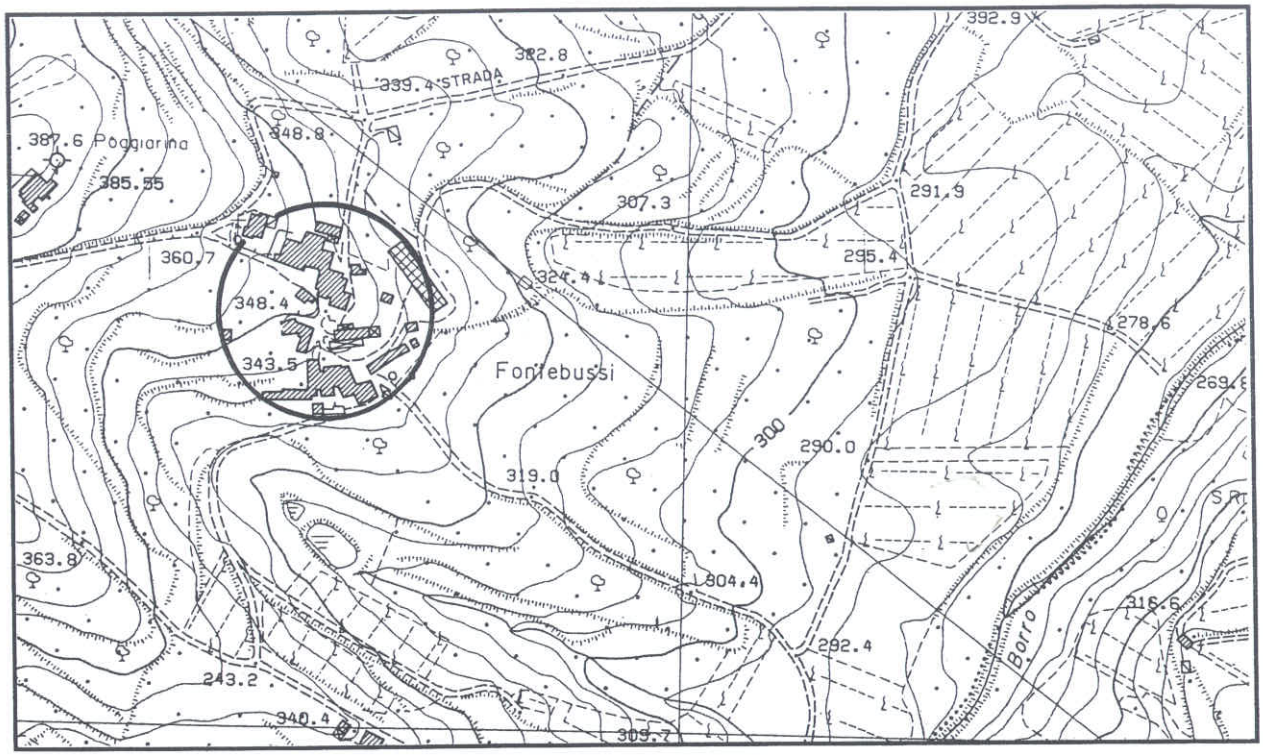

CARTA TECNICA REGIONALE scala 1:5000

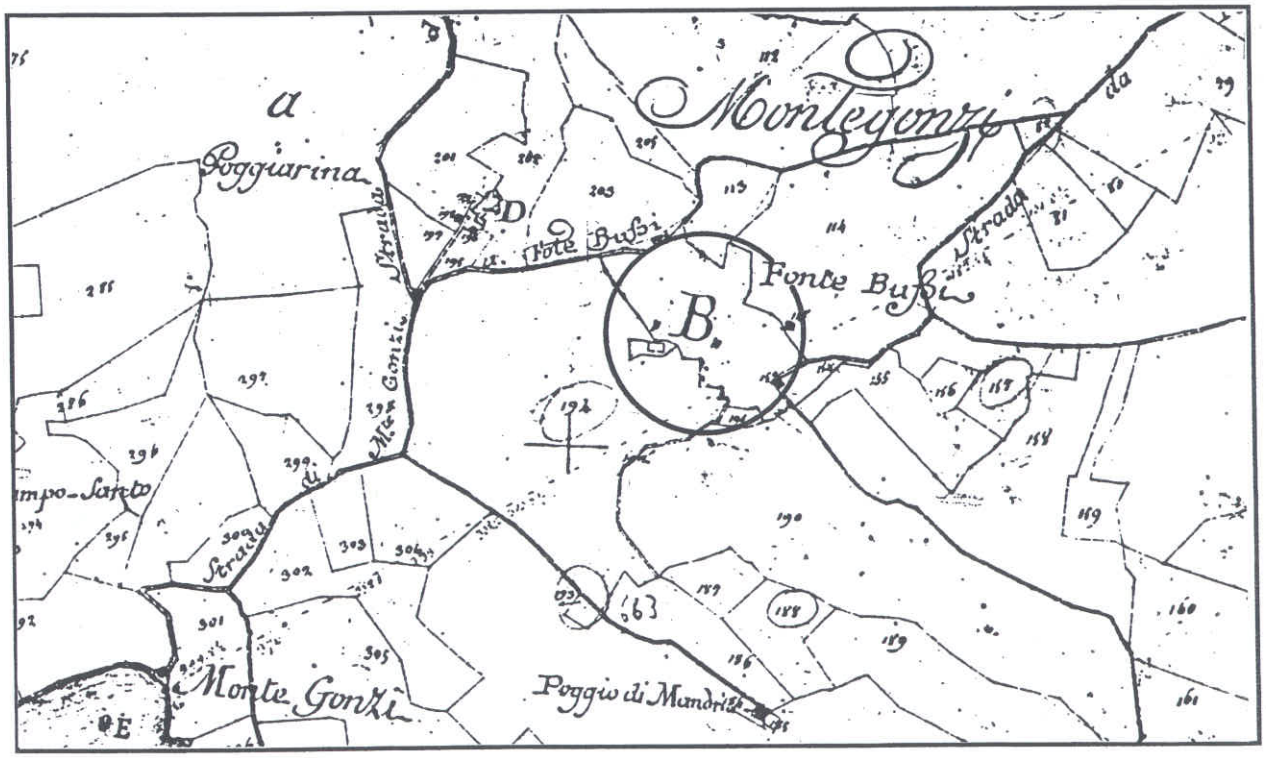

CATASTO LEOPOLDINO (anno 1821-1822)

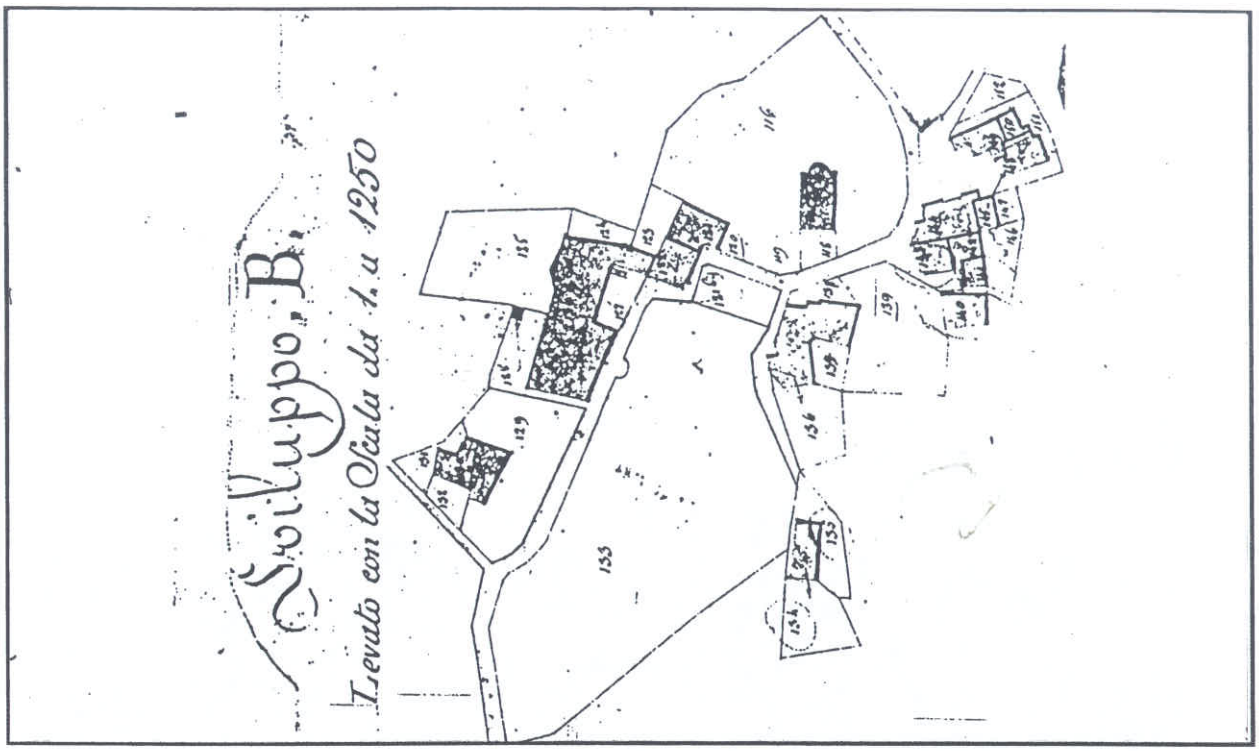

CATASTO LEOPOLDINO (anno 1821-1822)









COMUNE DI CAVRIGLIA

NUOVO P.R.G. 1998

LE INDAGINI DEL PIANO STRUTTURALE

ANALISI DEL PATRIMONIO EXTRAURBANO DI NATURA STORICA

SCHEDA	**N. 16**
TOPONIMI	POGGIARINA
PLANIMETRIA CATASTALE scala 1.5000	ELEMENTO 287073
CARTA TECNICA REGIONALE scala 1:5000	ELEMENTO 287073
CATASTO LEOPOLDINO anno1821-22	SEZIONE M (Foglio 1°) Montegonzi
VINCOLI DI PIANO STRUTTURALE	COMPLESSO DI VALORE

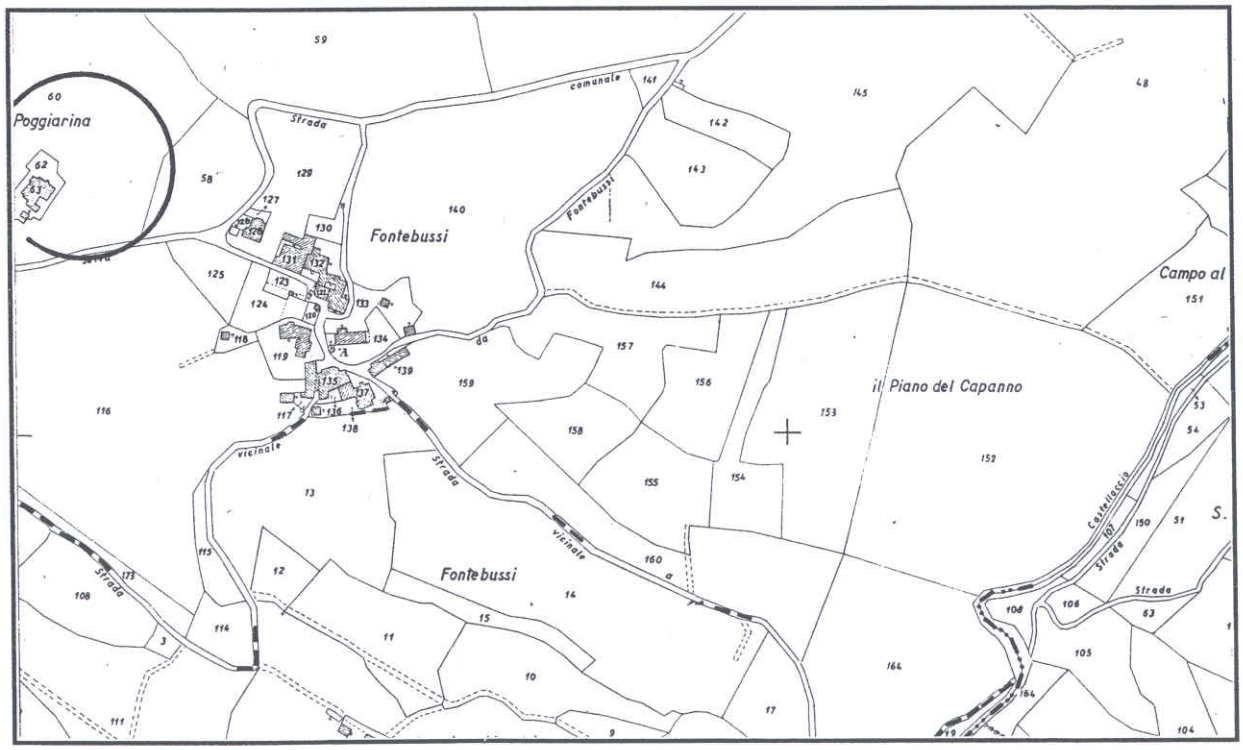

PLANIMETRIA CATASTALE scala 1:5000

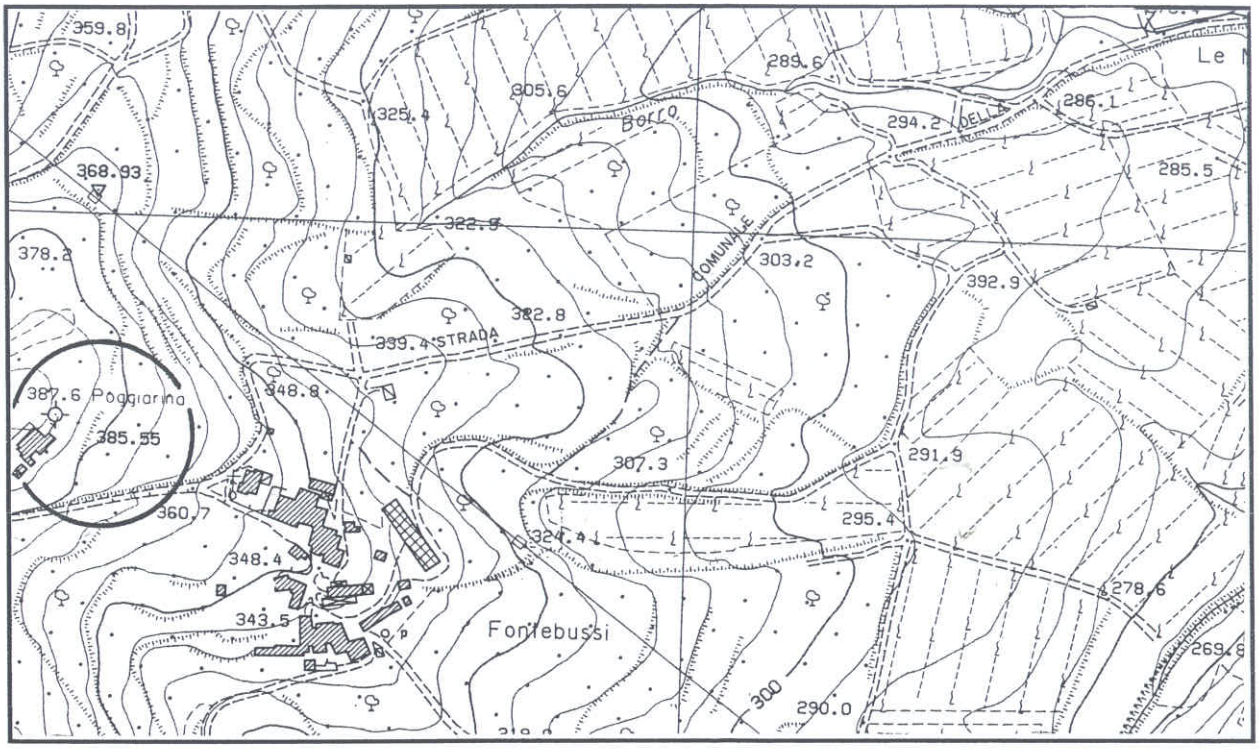

CARTA TECNICA REGIONALE scala 1:5000

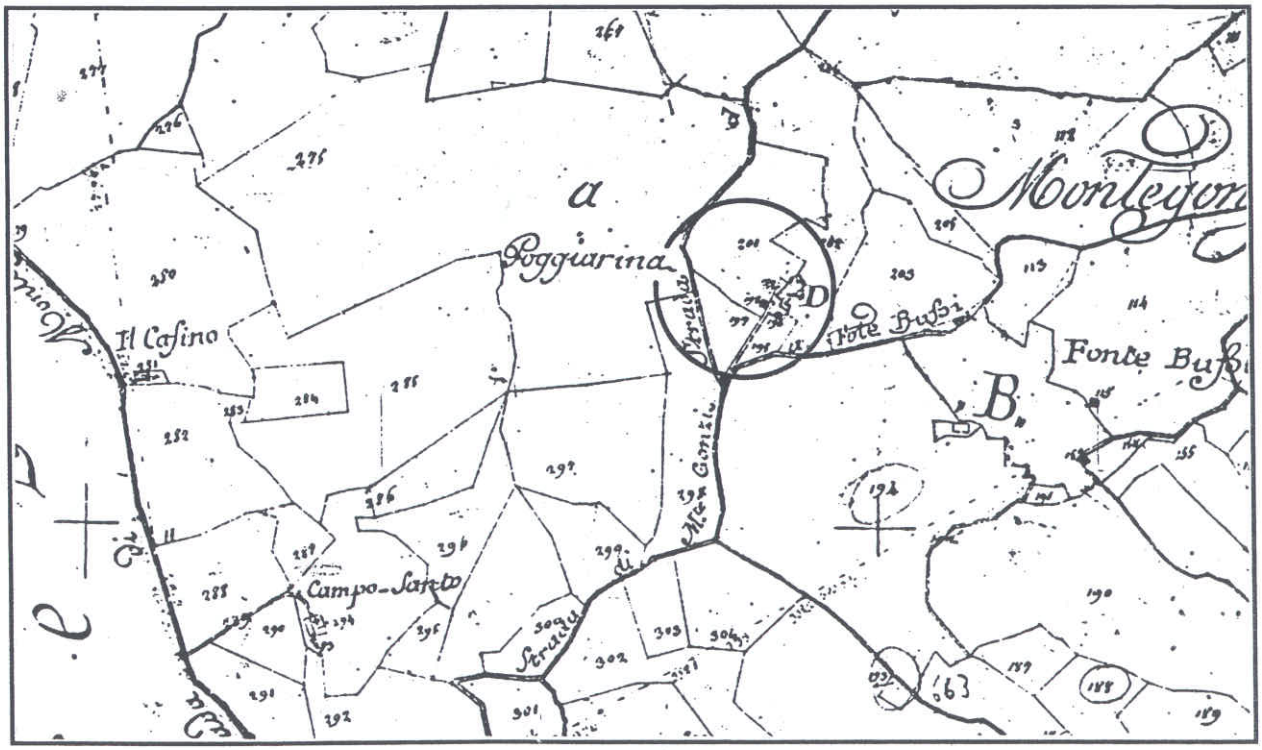

CATASTO LEOPOLDINO (anno 1821-1822)



CATASTO LEOPOLDINO (anno 1821-1822)


4 15:25


4 15:28

COMUNE DI CAVRIGLIA

NUOVO P.R.G. 1998

LE INDAGINI DEL PIANO STRUTTURALE

ANALISI DEL PATRIMONIO EXTRAURBANO DI NATURA STORICA

SCHEDA	**N. 17**
TOPONIMI	LE MOLINA
PLANIMETRIA CATASTALE scala 1.5000	ELEMENTO 287073
CARTA TECNICA REGIONALE scala 1:5000	ELEMENTO 287073
CATASTO LEOPOLDINO anno1821-22	SEZIONE M (Foglio 1°) Montegonzi
VINCOLI DI PIANO STRUTTURALE	

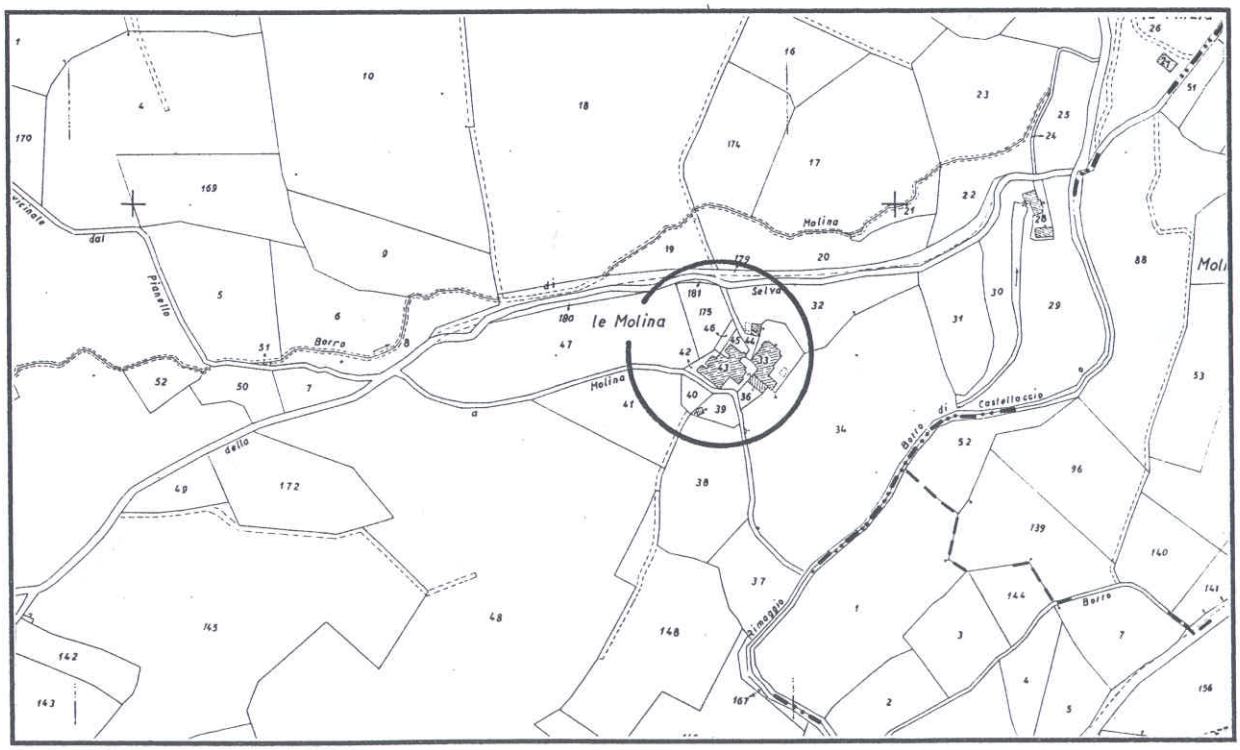

PLANIMETRIA CATASTALE scala 1:5000

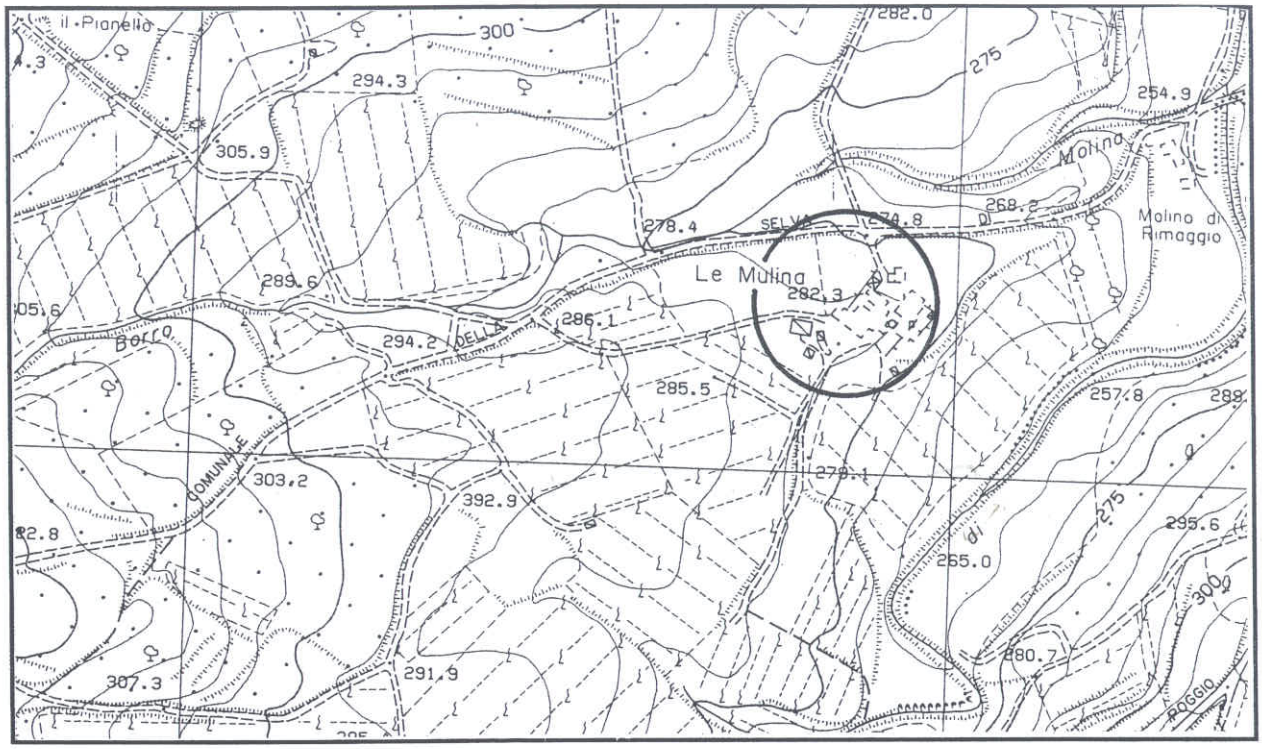

CARTA TECNICA REGIONALE scala 1:5000

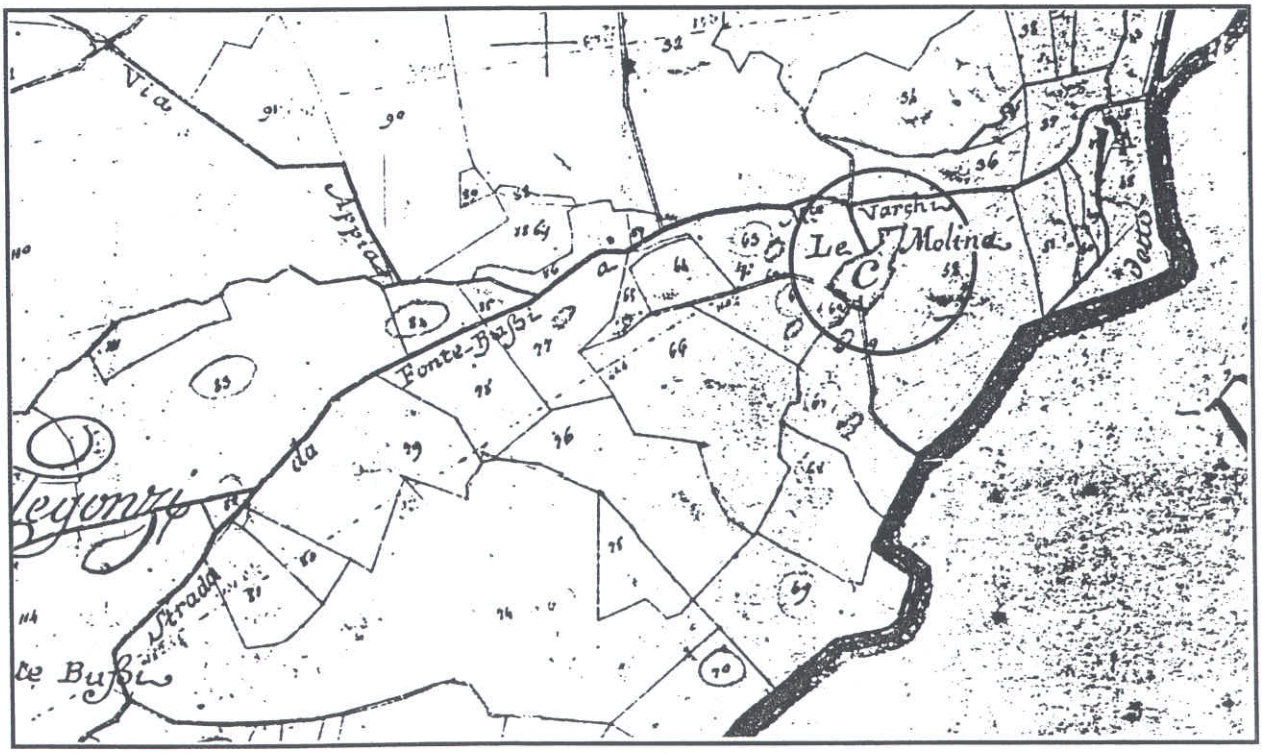

CATASTO LEOPOLDINO (anno 1821-1822)



CATASTO LEOPOLDINO (anno 1821-1822)


4 16:22


4 16:18

COMUNE DI CAVRIGLIA

NUOVO P.R.G. 1998

LE INDAGINI DEL PIANO STRUTTURALE

ANALISI DEL PATRIMONIO EXTRAURBANO DI NATURA STORICA

SCHEDA	**N. 18**
TOPONIMI	ARSOLI
PLANIMETRIA CATASTALE scala 1.5000	ELEMENTO 287073
CARTA TECNICA REGIONALE scala 1:5000	ELEMENTO 287073
CATASTO LEOPOLDINO anno1821-22	SEZIONE M (Foglio 1°) Montegonzi
VINCOLI DI PIANO STRUTTURALE	COMPLESSO DI VALORE

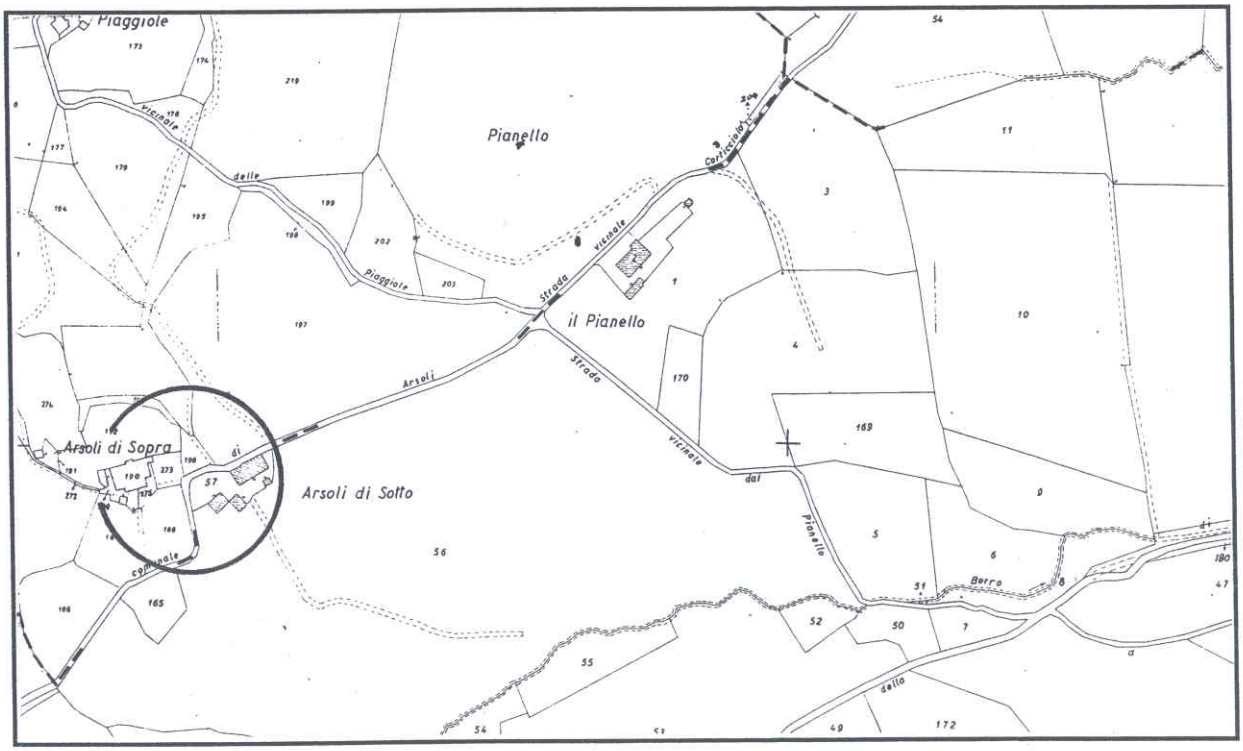

PLANIMETRIA CATASTALE scala 1:5000

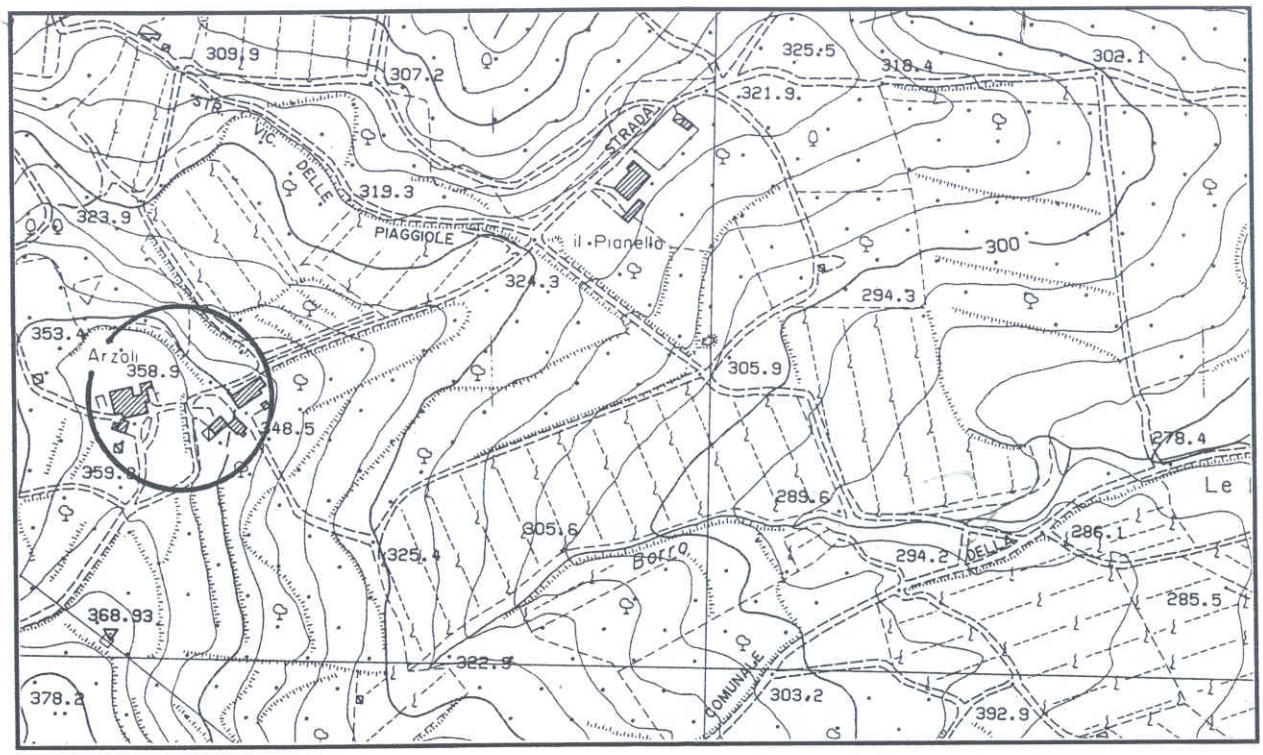

CARTA TECNICA REGIONALE scala 1:5000

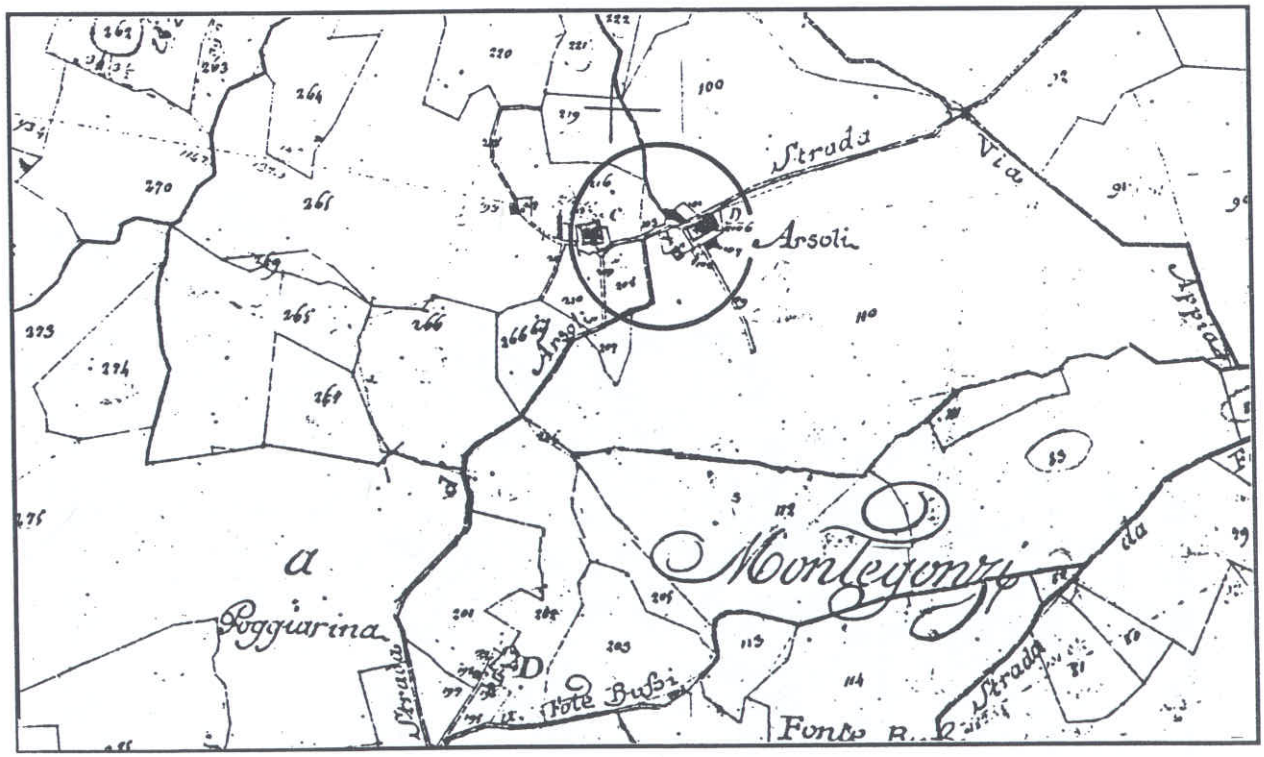

CATASTO LEOPOLDINO (anno 1821-1822)





COMUNE DI CAVRIGLIA

NUOVO P.R.G. 1998

LE INDAGINI DEL PIANO STRUTTURALE

ANALISI DEL PATRIMONIO EXTRAURBANO DI NATURA STORICA

SCHEDA		**N. 19**
TOPONIMI		IL CASINO
PLANIMETRIA CATASTALE	scala 1.5000	ELEMENTO 287062
CARTA TECNICA REGIONALE	scala 1:5000	ELEMENTO 287062
CATASTO LEOPOLDINO anno1821-22		SEZIONE M (Foglio 1°) Montegonzi
VINCOLI DI PIANO STRUTTURALE		

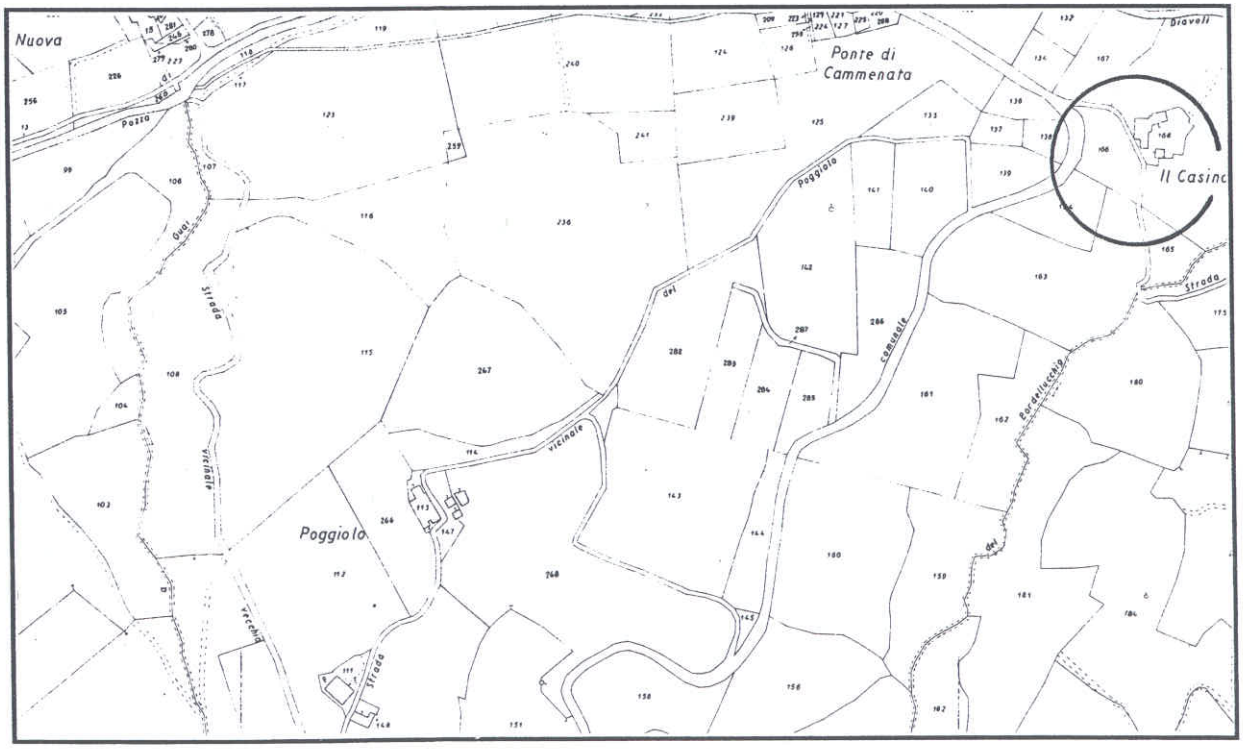

PLANIMETRIA CATASTALE scala 1:5000

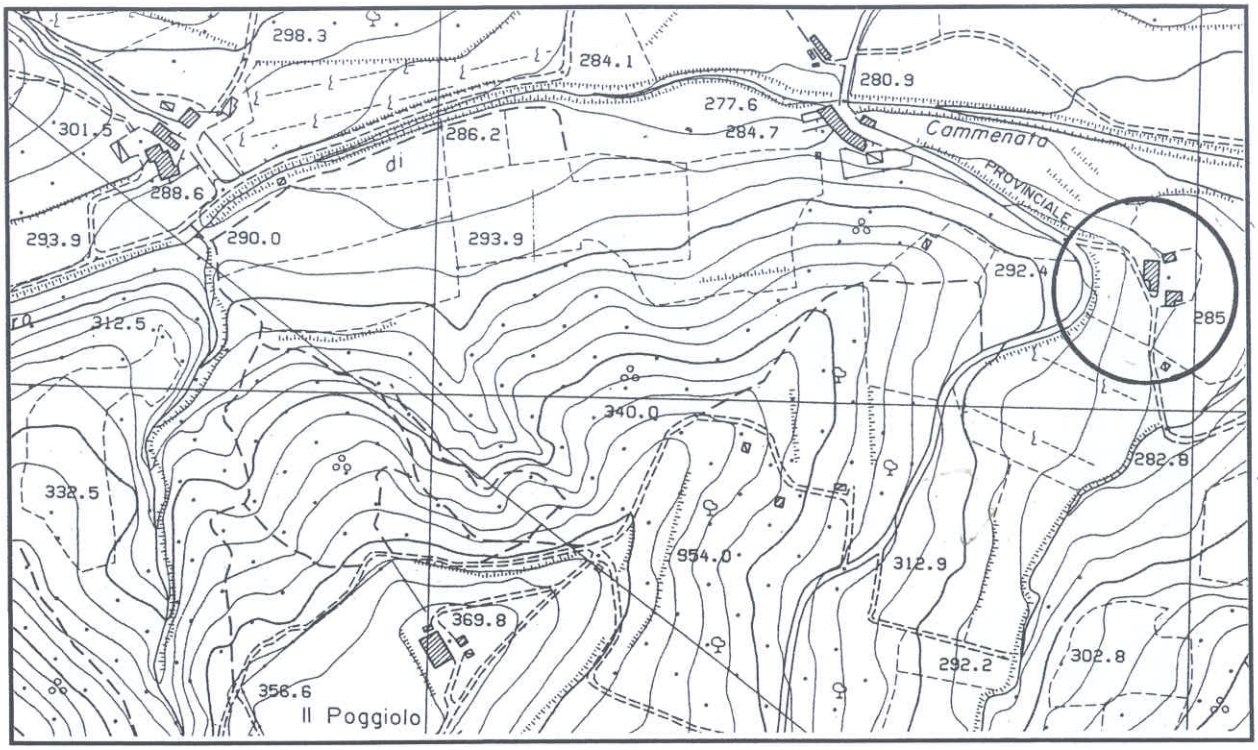

CARTA TECNICA REGIONALE scala 1:5000

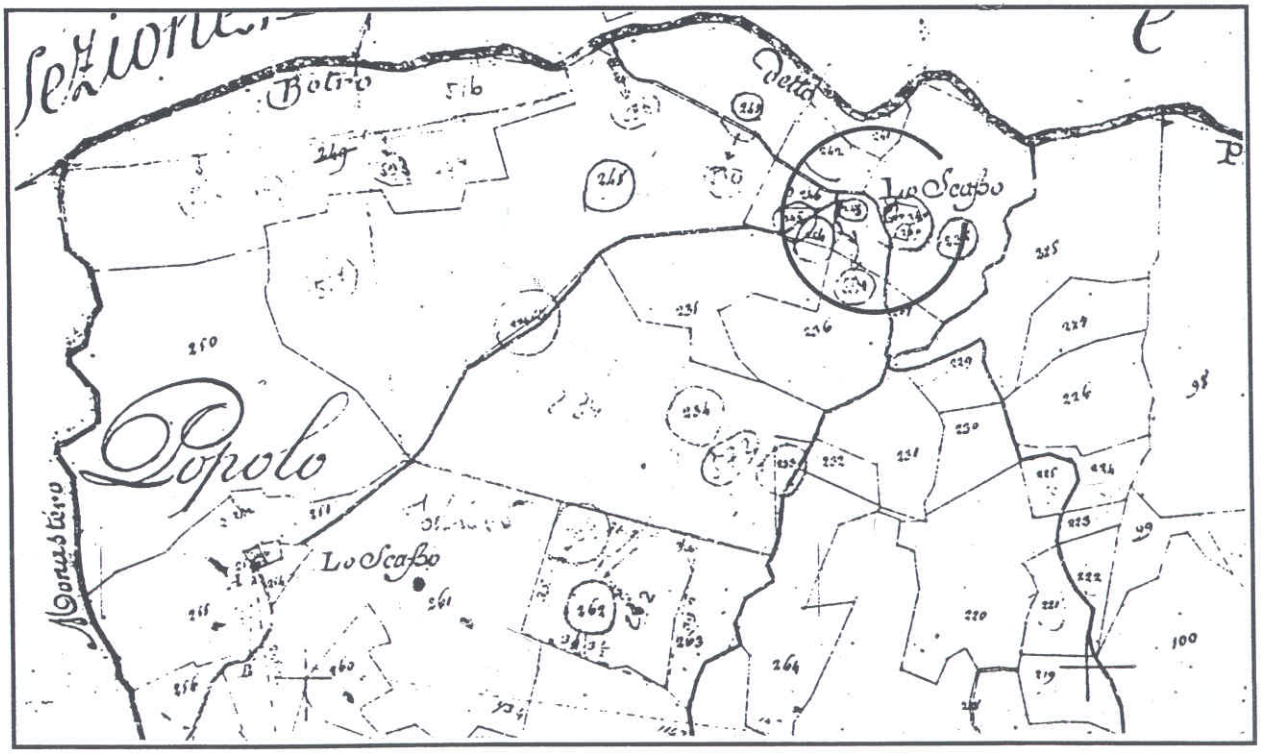

CATASTO LEOPOLDINO (anno 1821-1822)


14:55

COMUNE DI CAVRIGLIA

NUOVO P.R.G. 1998

LE INDAGINI DEL PIANO STRUTTURALE

ANALISI DEL PATRIMONIO EXTRAURBANO DI NATURA STORICA

SCHEDA	**N. 20**
TOPONIMI	POGGIOLO
PLANIMETRIA CATASTALE scala 1.5000	ELEMENTO 287062
CARTA TECNICA REGIONALE scala 1:5000	ELEMENTO 287062
CATASTO LEOPOLDINO anno1821-22	SEZIONE M (Foglio 1°) Montegonzi
VINCOLI DI PIANO STRUTTURALE	COMPLESSO DI VALORE

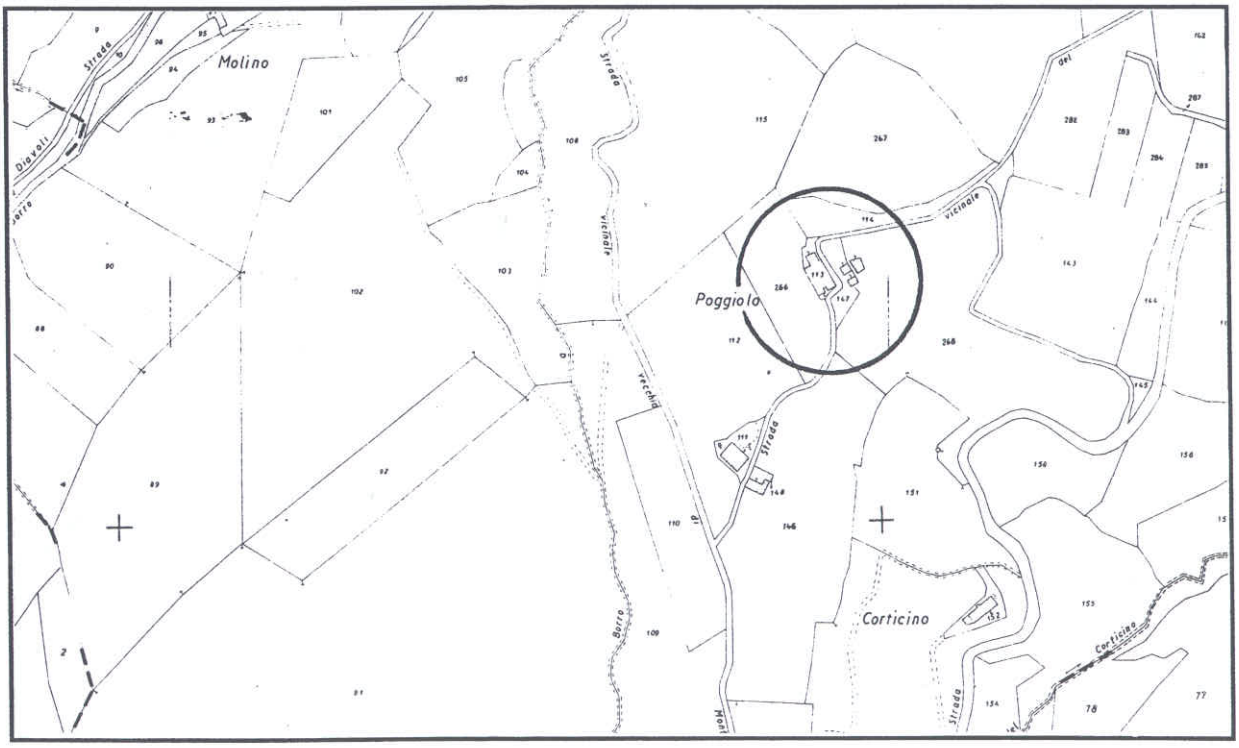

PLANIMETRIA CATASTALE scala 1:5000

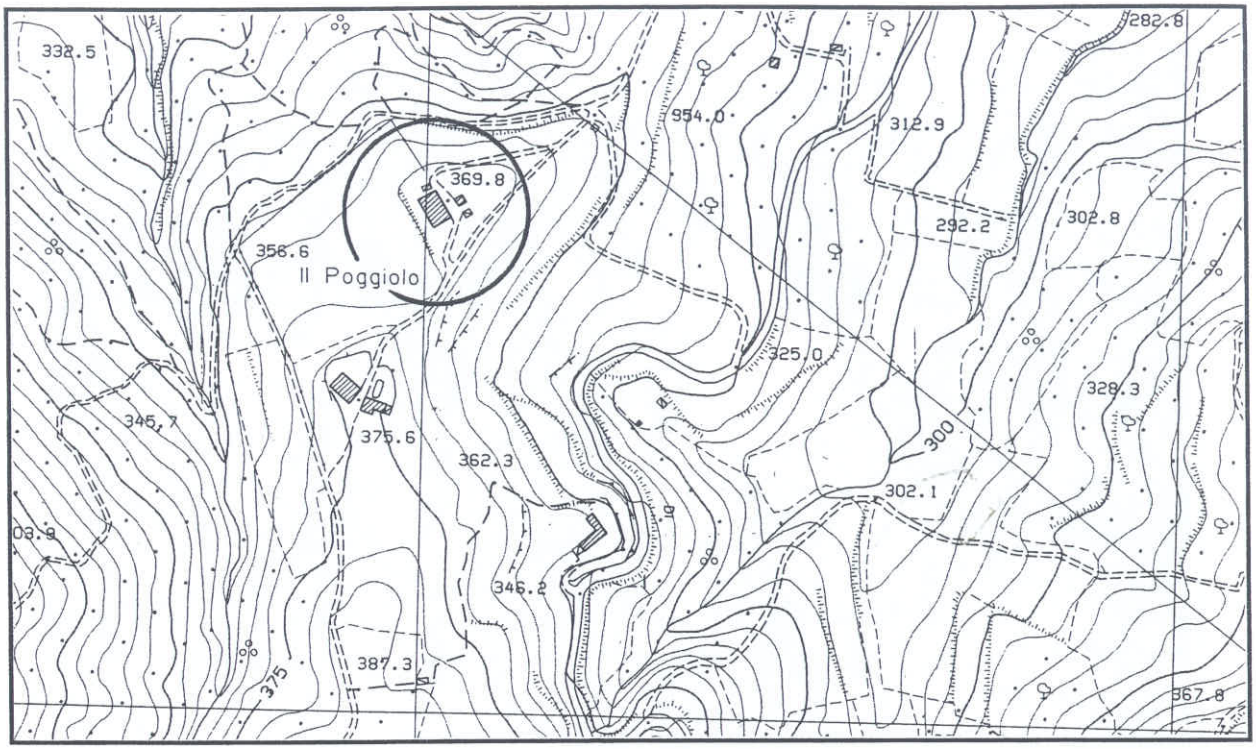

CARTA TECNICA REGIONALE scala 1:5000

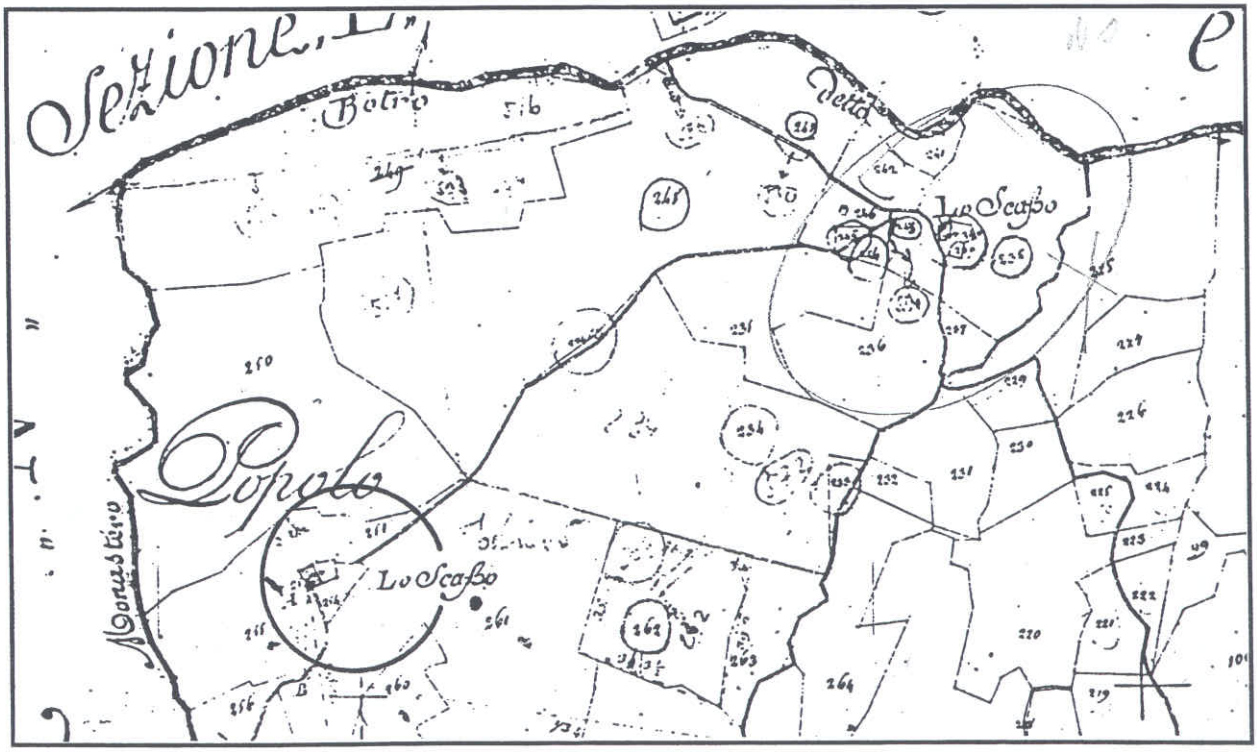

CATASTO LEOPOLDINO (anno 1821-1822)



COMUNE DI CAVRIGLIA

NUOVO P.R.G. 1998

LE INDAGINI DEL PIANO STRUTTURALE

ANALISI DEL PATRIMONIO EXTRAURBANO DI NATURA STORICA

SCHEDA	**N. 21**
TOPONIMI	LA CASINA
PLANIMETRIA CATASTALE scala 1.5000	ELEMENTO 287062
CARTA TECNICA REGIONALE scala 1:5000	ELEMENTO 287062
CATASTO LEOPOLDINO anno1821-22	SEZIONE M (Foglio 1°) Montegonzi
VINCOLI DI PIANO STRUTTURALE	

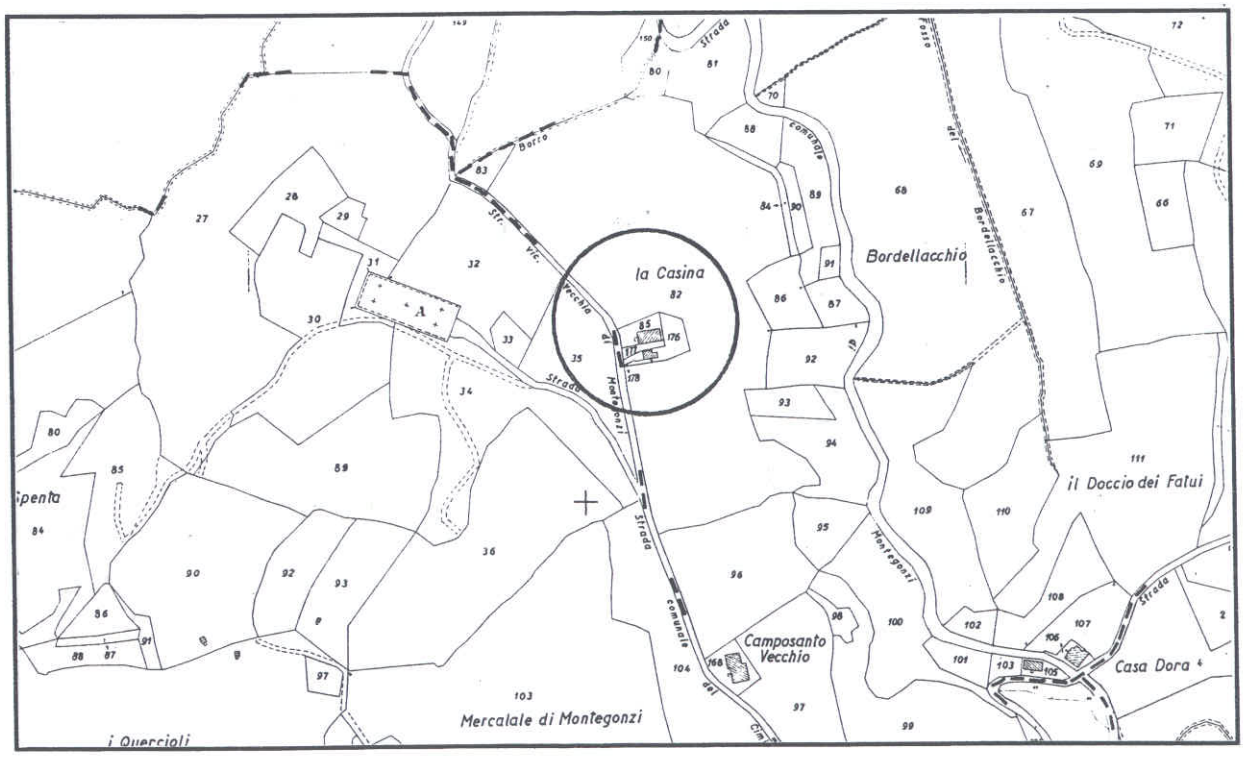

PLANIMETRIA CATASTALE scala 1:5000

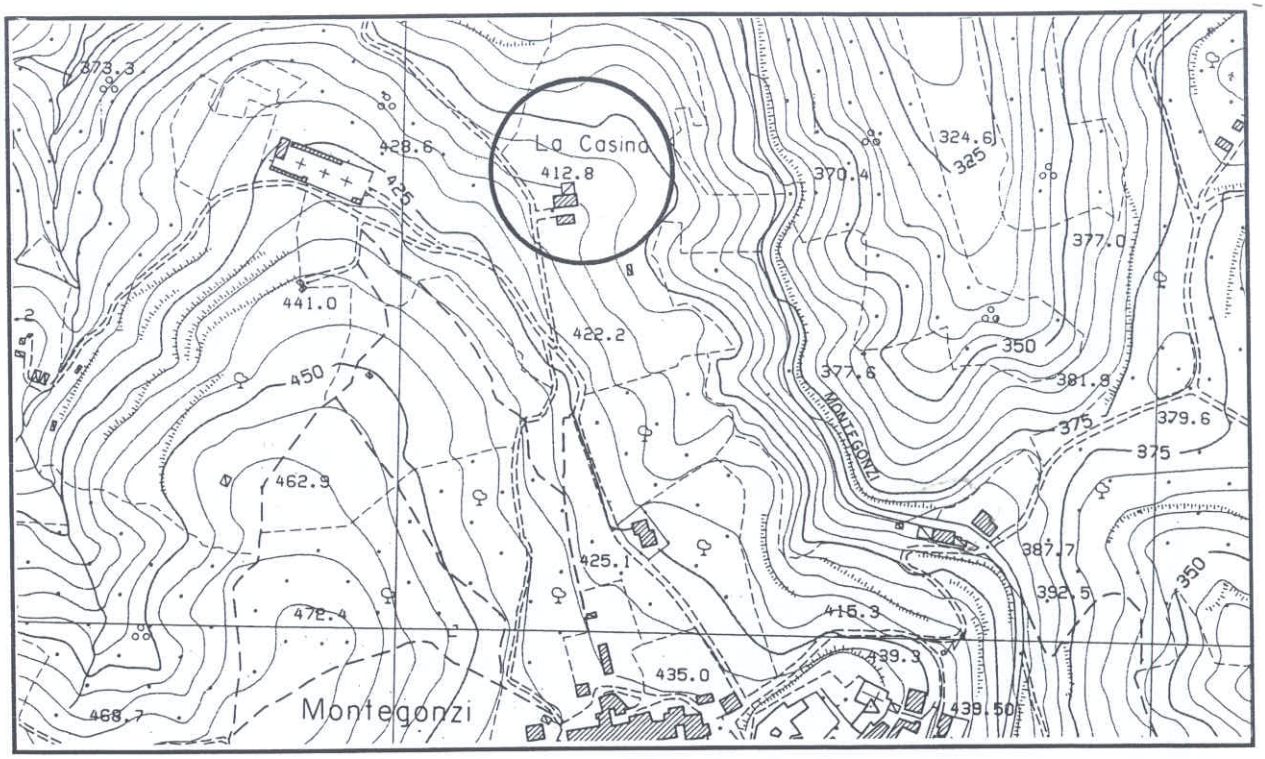

CARTA TECNICA REGIONALE scala 1:5000

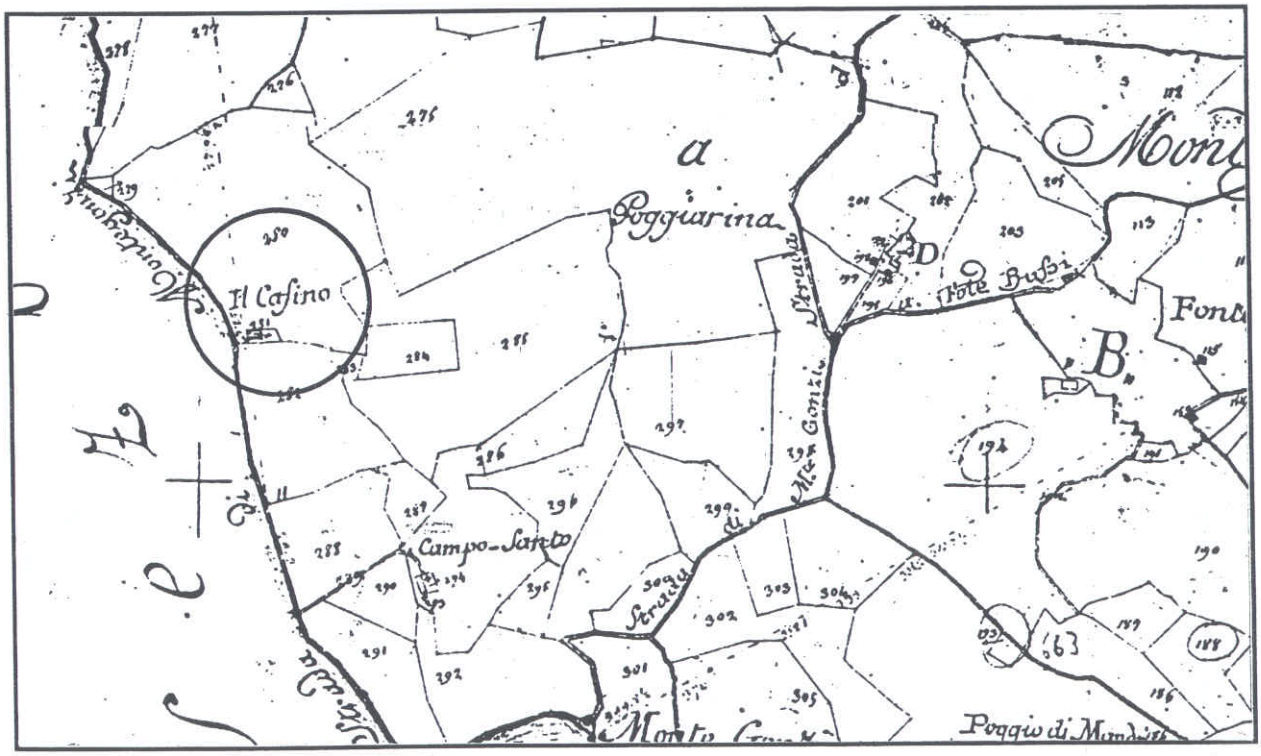

CATASTO LEOPOLDINO (anno 1821-1822)


4 15:58

COMUNE DI CAVRIGLIA

NUOVO P.R.G. 1998

LE INDAGINI DEL PIANO STRUTTURALE

ANALISI DEL PATRIMONIO EXTRAURBANO DI NATURA STORICA

SCHEDA	**N. 22**
TOPONIMI	LA CASA DEI PINI
PLANIMETRIA CATASTALE scala 1.5000	ELEMENTO 287101
CARTA TECNICA REGIONALE scala 1:5000	
CATASTO LEOPOLDINO anno1821-22	SEZIONE N (Foglio 1°) Mercatale
VINCOLI DI PIANO STRUTTURALE	

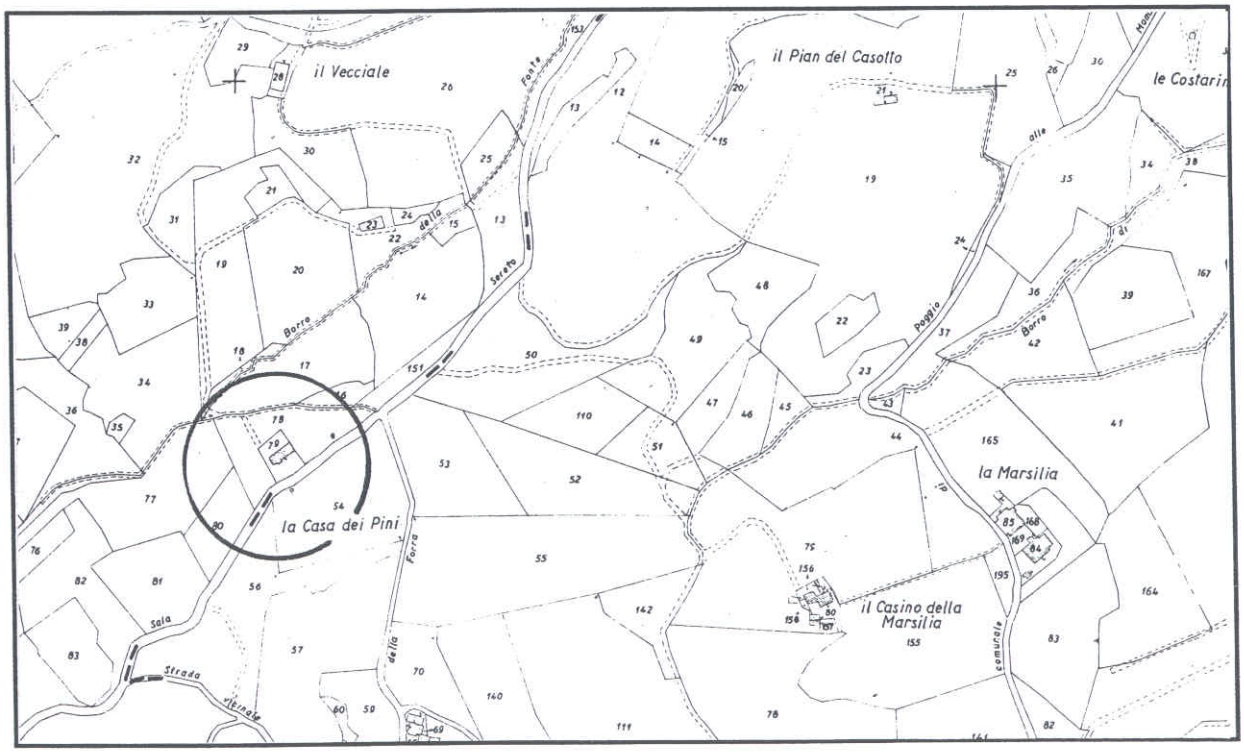

PLANIMETRIA CATASTALE scala 1:5000

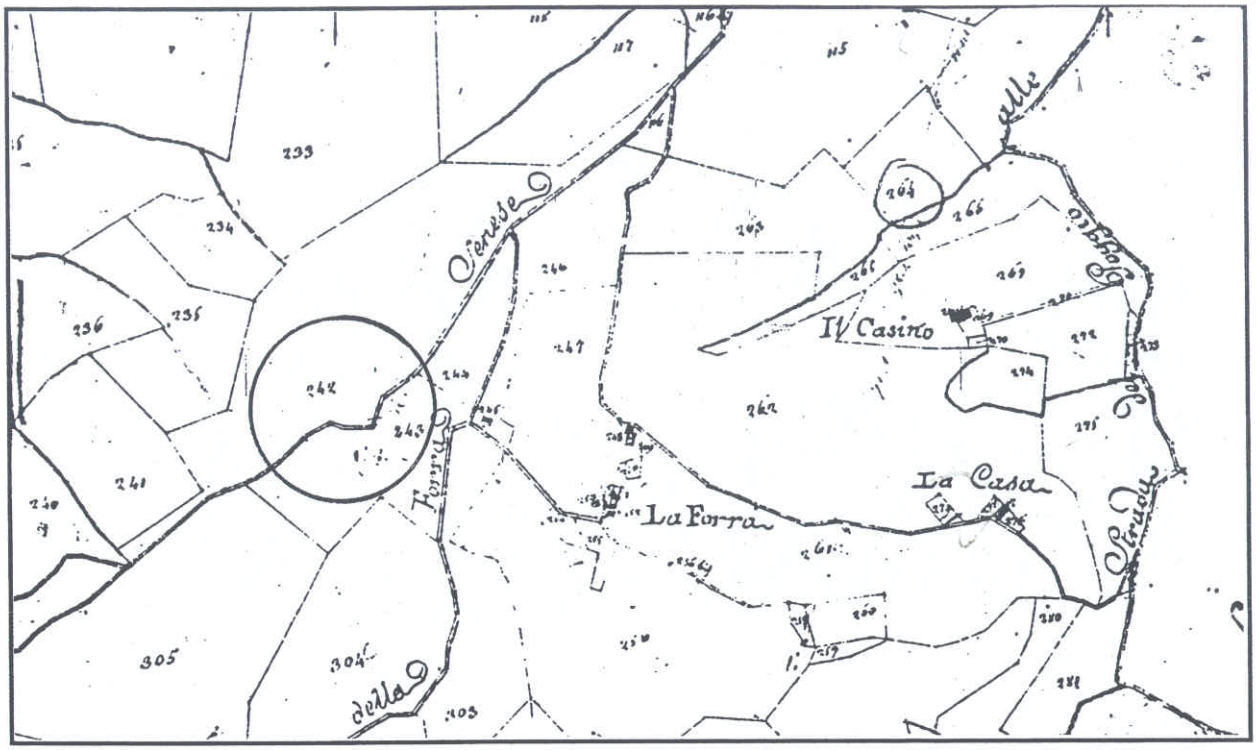

CARTA TECNICA REGIONALE scala 1:5000

CATASTO LEOPOLDINO (anno 1821-1822)



COMUNE DI CAVRIGLIA

NUOVO P.R.G. 1998

LE INDAGINI DEL PIANO STRUTTURALE

ANALISI DEL PATRIMONIO EXTRAURBANO DI NATURA STORICA

SCHEDA	**N. 23**
TOPONIMI	IL VECCIALE
PLANIMETRIA CATASTALE scala 1.5000	ELEMENTO 287101
CARTA TECNICA REGIONALE scala 1:5000	
CATASTO LEOPOLDINO anno1821-22	SEZIONE N (Foglio 1°) Mercatale
VINCOLI DI PIANO STRUTTURALE	COMPLESSO DI VALORE

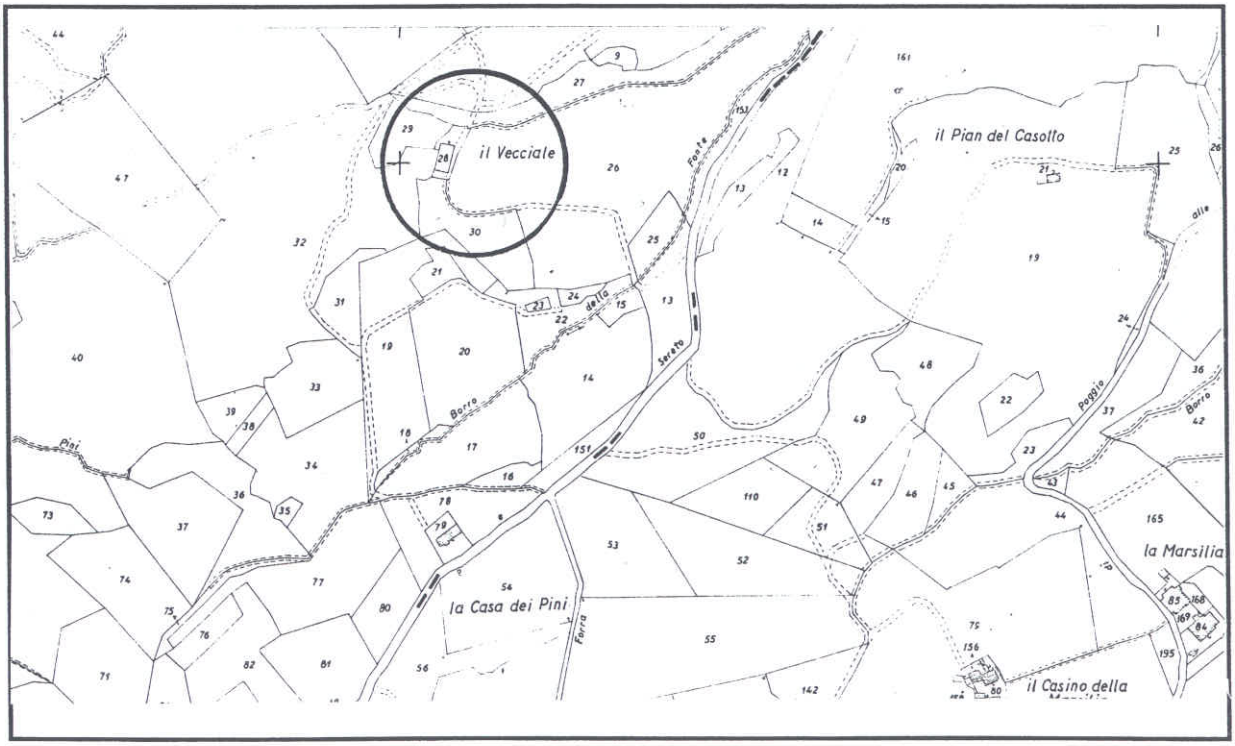

PLANIMETRIA CATASTALE scala 1:5000

CARTA TECNICA REGIONALE scala 1:5000

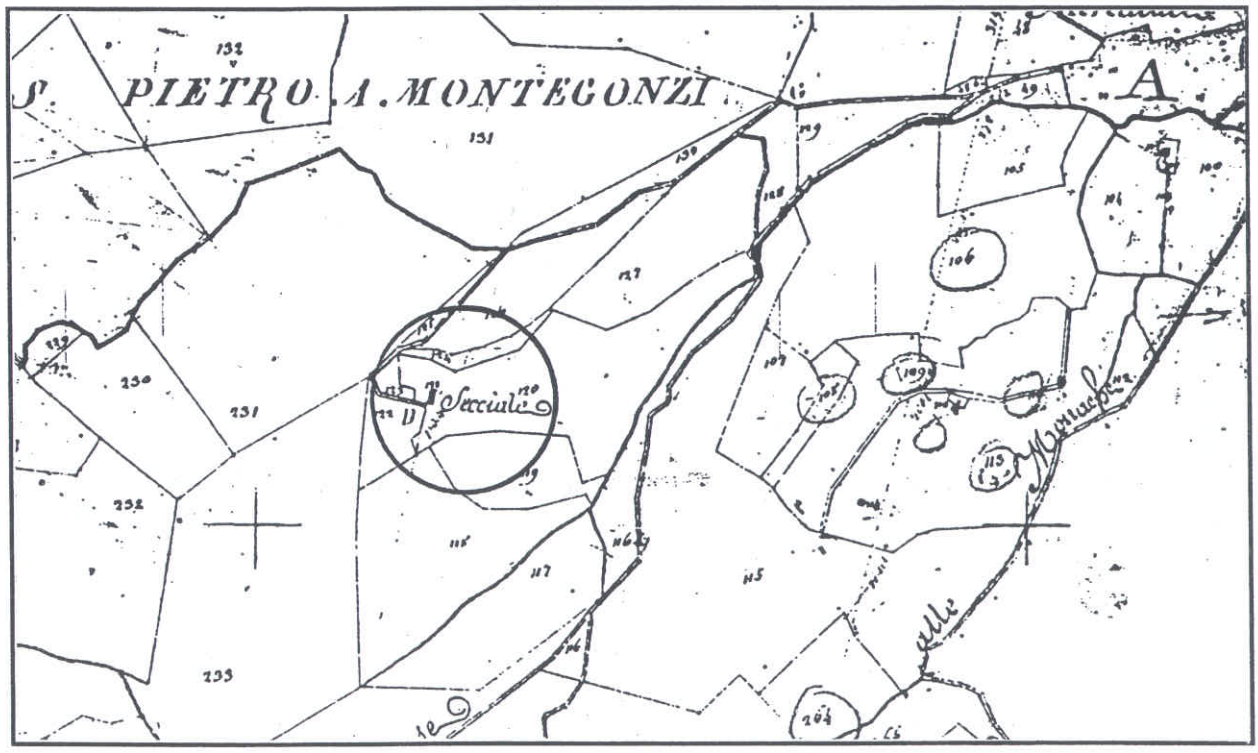

CATASTO LEOPOLDINO (anno 1821-1822)



COMUNE DI CAVRIGLIA

NUOVO P.R.G. 1998

LE INDAGINI DEL PIANO STRUTTURALE

ANALISI DEL PATRIMONIO EXTRAURBANO DI NATURA STORICA

SCHEDA	**N. 24**
TOPONIMI	CAMMENATA
PLANIMETRIA CATASTALE scala 1.5000	ELEMENTO 287062
CARTA TECNICA REGIONALE scala 1:5000	ELEMENTO 287062
CATASTO LEOPOLDINO anno1821-22	SEZIONE L (Foglio unico) Mmonastero e Montaio
VINCOLI DI PIANO STRUTTURALE	COMPLESSO DI VALORE

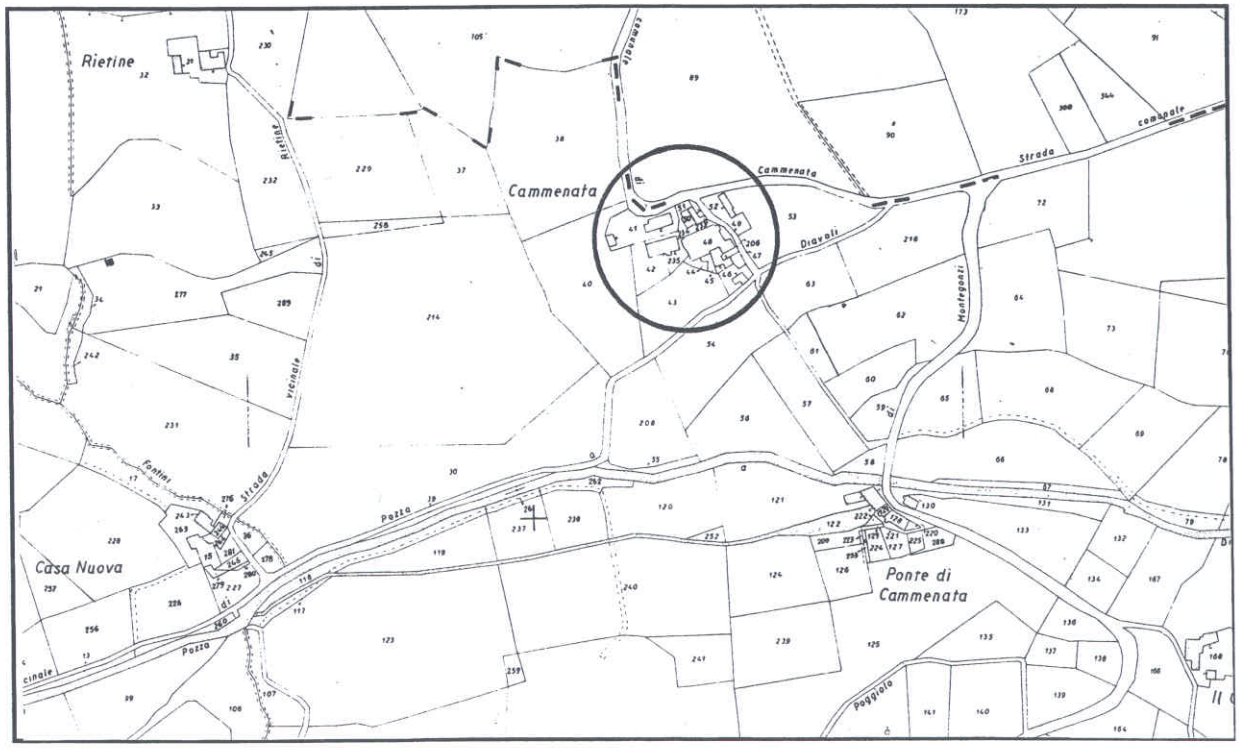

PLANIMETRIA CATASTALE scala 1:5000

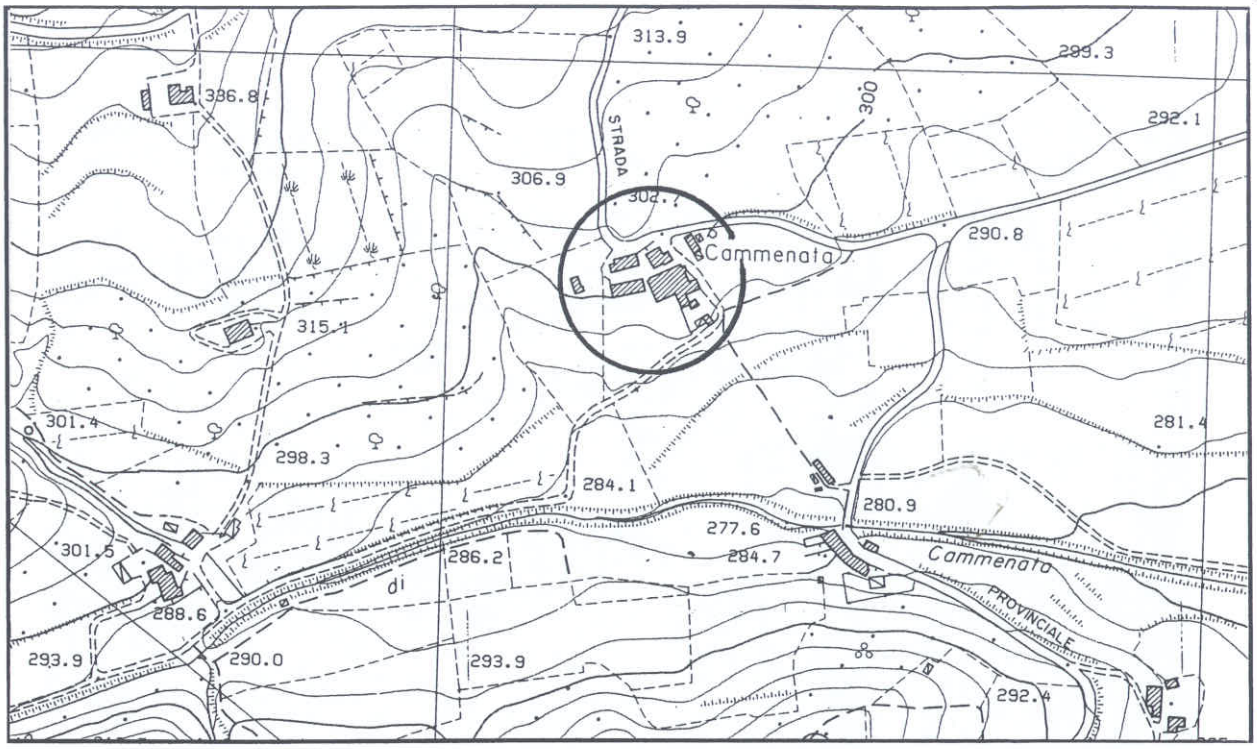

CARTA TECNICA REGIONALE scala 1:5000

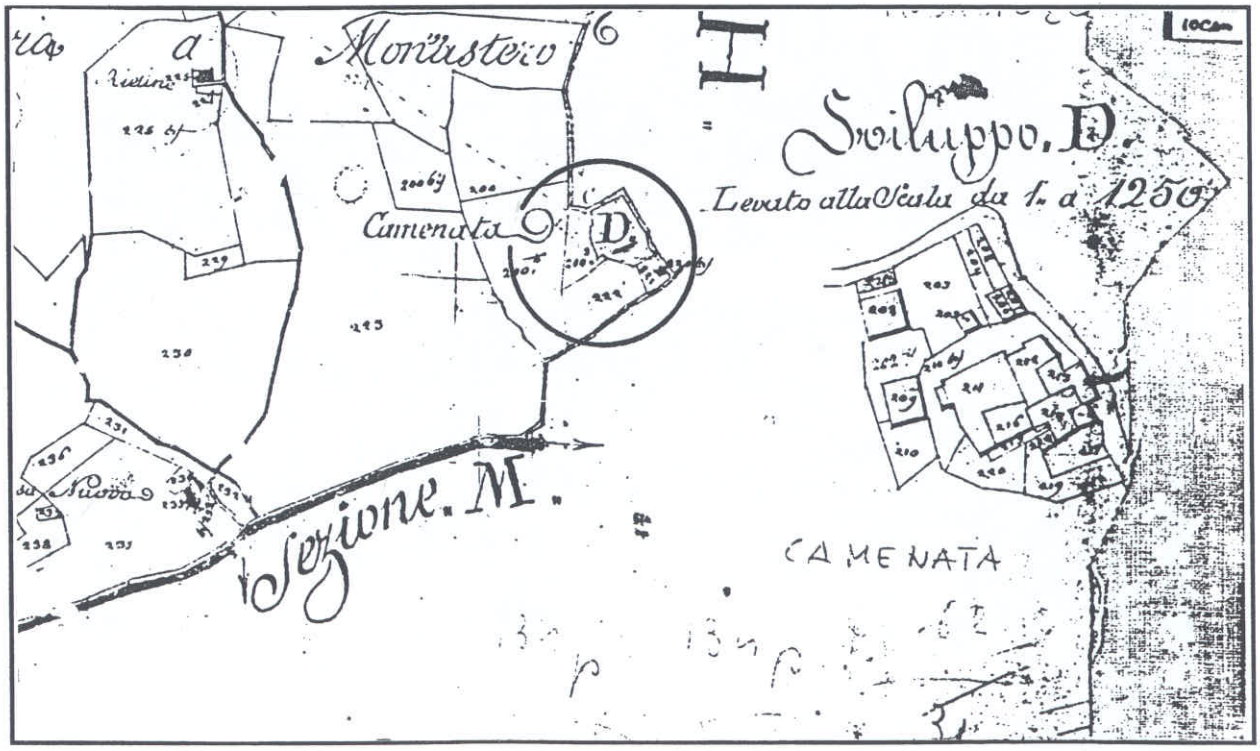

CATASTO LEOPOLDINO (anno 1821-1822)





COMUNE DI CAVRIGLIA

NUOVO P.R.G. 1998

LE INDAGINI DEL PIANO STRUTTURALE

ANALISI DEL PATRIMONIO EXTRAURBANO DI NATURA STORICA

SCHEDA	**N. 25**
TOPONIMI	PONTE DI CAMMENATA
PLANIMETRIA CATASTALE scala 1.5000	ELEMENTO 287062
CARTA TECNICA REGIONALE scala 1:5000	ELEMENTO 287062
CATASTO LEOPOLDINO anno1821-22	SEZIONE M (Foglio 1°) Mercatale
VINCOLI DI PIANO STRUTTURALE	COMPLESSO DI VALORE

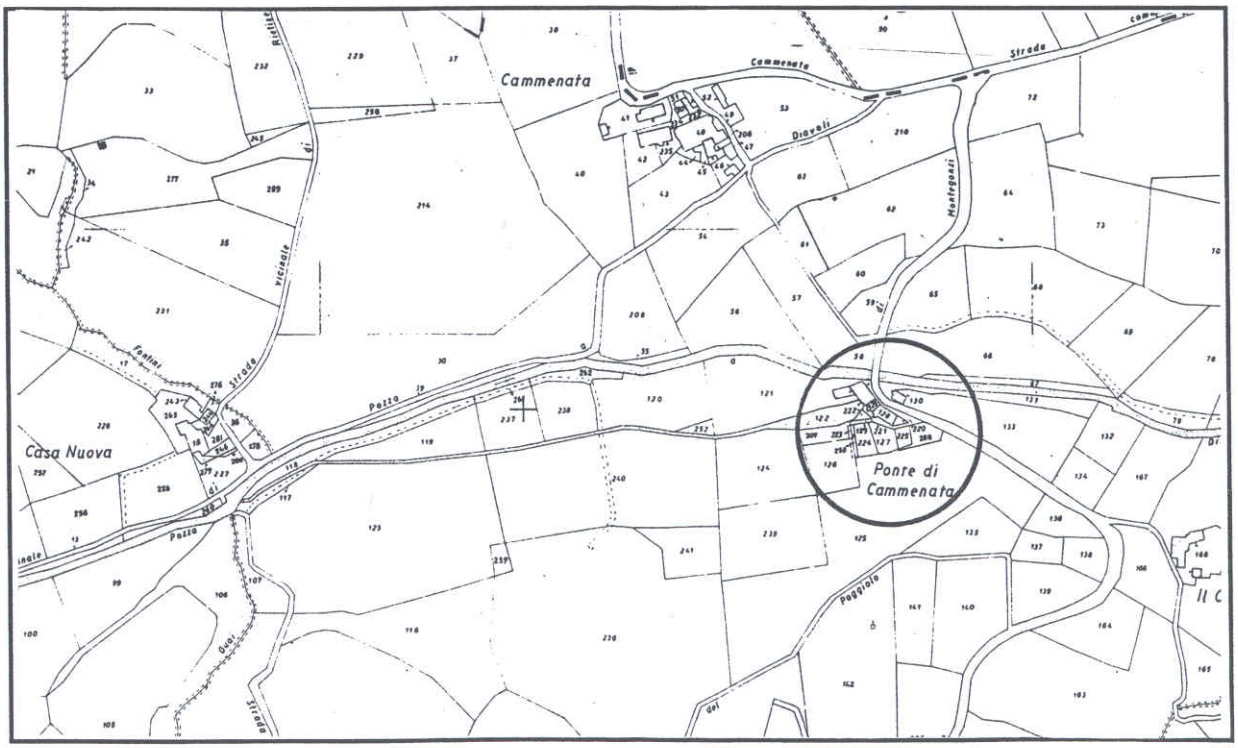

PLANIMETRIA CATASTALE scala 1:5000

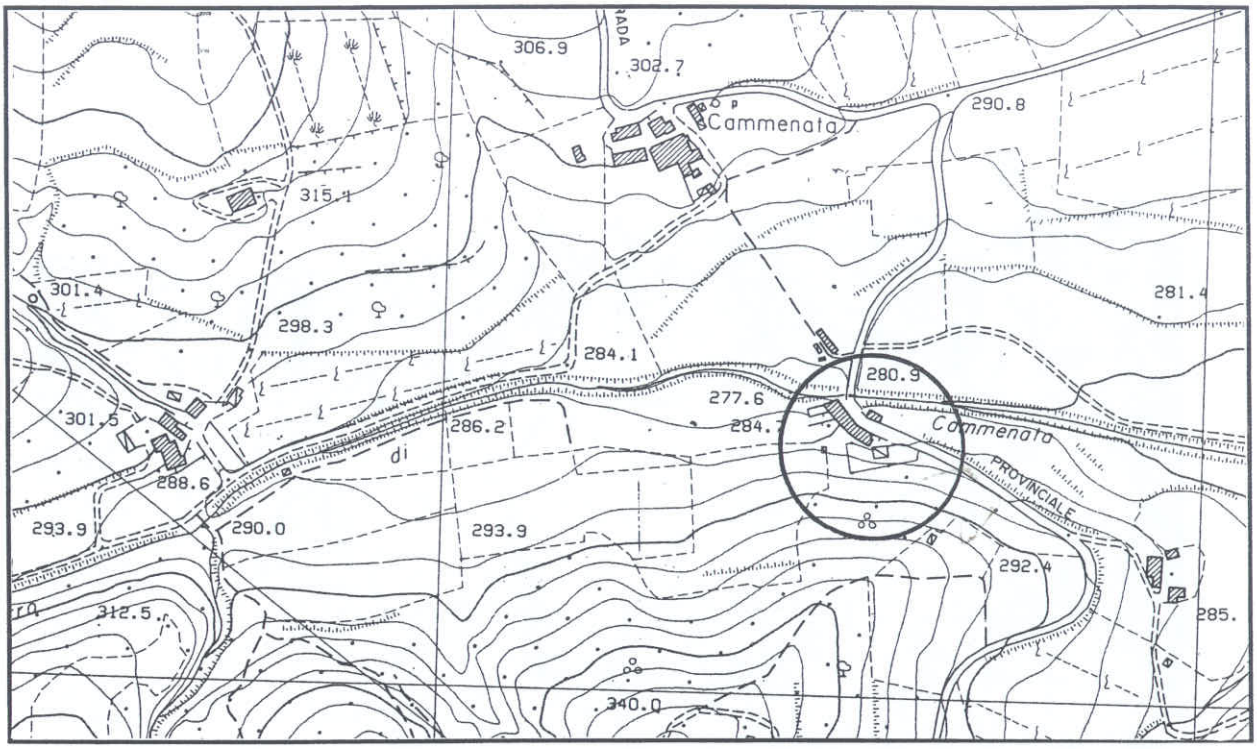

CARTA TECNICA REGIONALE scala 1:5000

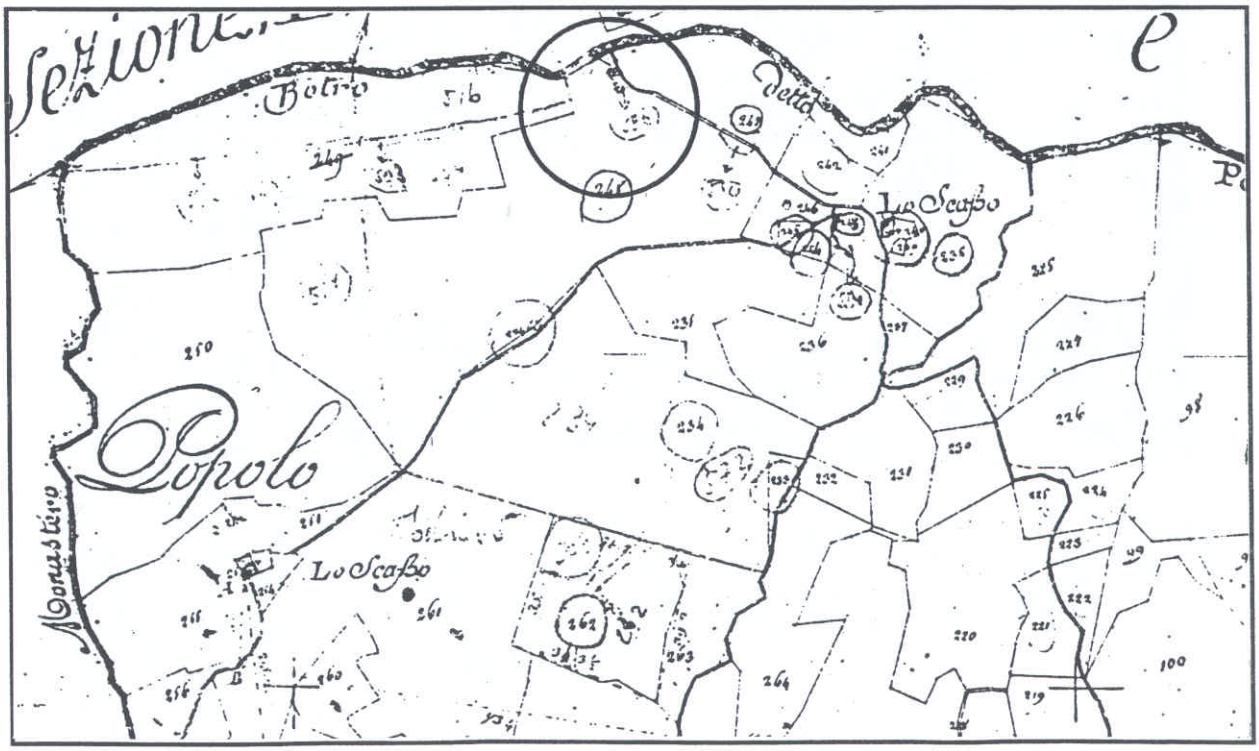

CATASTO LEOPOLDINO (anno 1821-1822)





COMUNE DI CAVRIGLIA

NUOVO P.R.G. 1998

LE INDAGINI DEL PIANO STRUTTURALE

ANALISI DEL PATRIMONIO EXTRAURBANO DI NATURA STORICA

SCHEDA	**N. 26**
TOPONIMI	PANCOLE
PLANIMETRIA CATASTALE scala 1.5000	ELEMENTO 287073
CARTA TECNICA REGIONALE scala 1:5000	ELEMENTO 287073
CATASTO LEOPOLDINO anno1821-22	SEZIONE H (Foglio 3°) Castiglioncelli
VINCOLI DI PIANO STRUTTURALE	

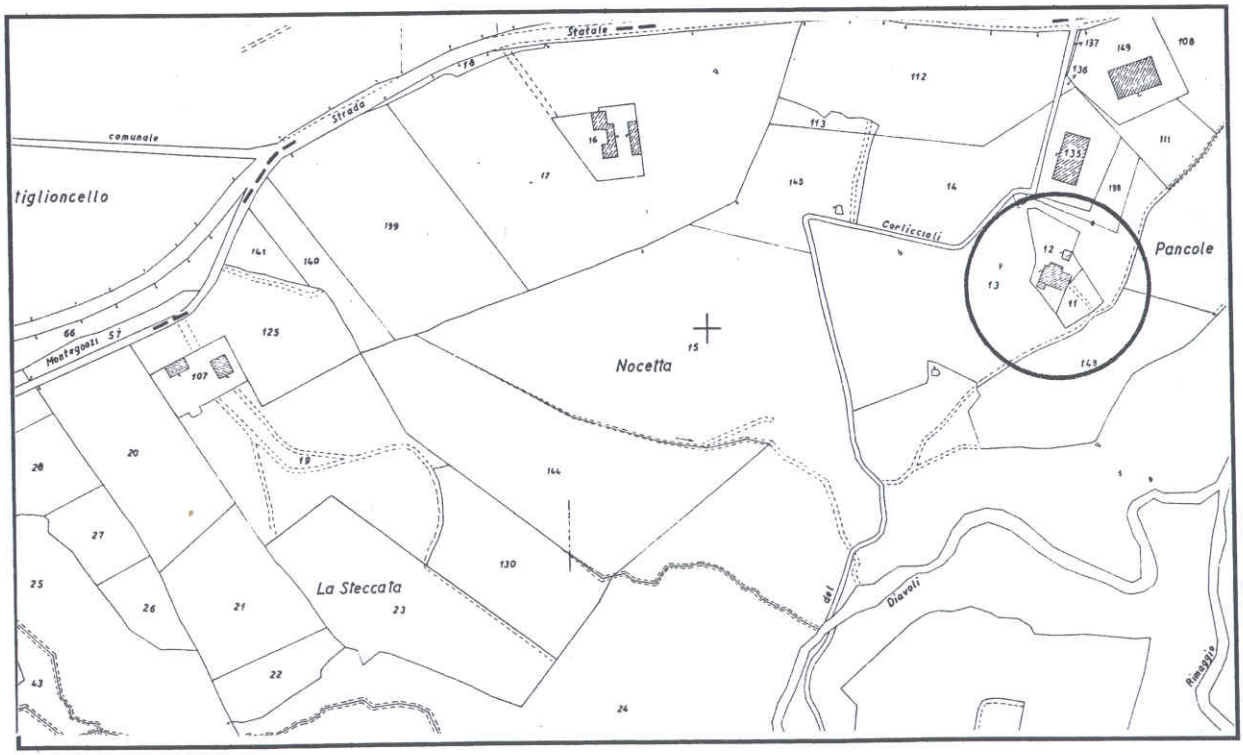

PLANIMETRIA CATASTALE scala 1:5000

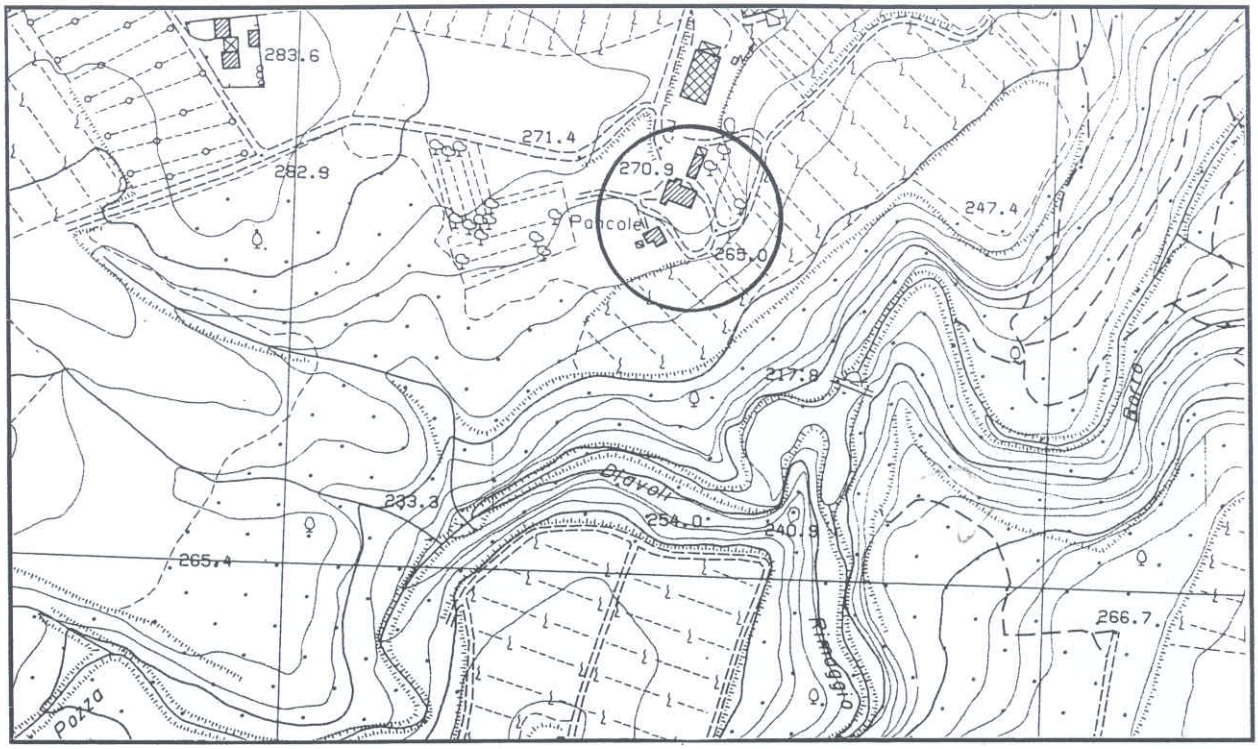

CARTA TECNICA REGIONALE scala 1:5000

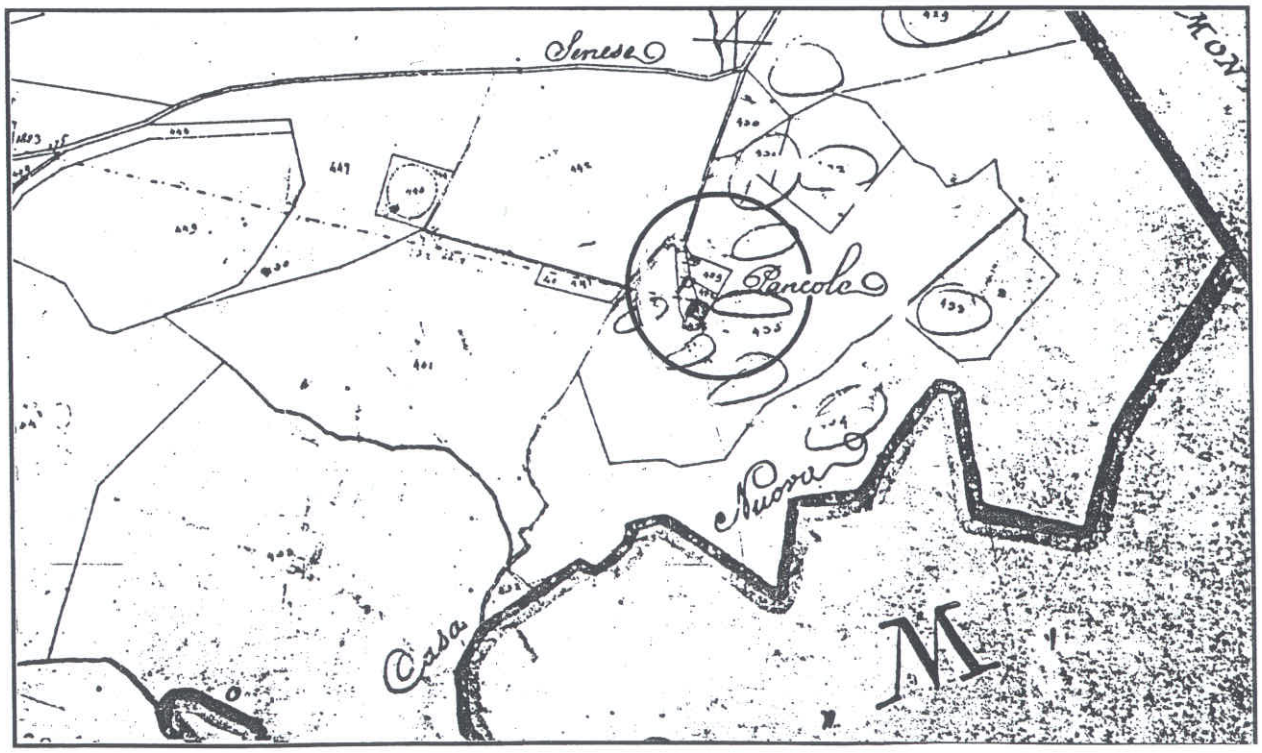

CATASTO LEOPOLDINO (anno 1821-1822)


4 8'98

COMUNE DI CAVRIGLIA

NUOVO P.R.G. 1998

LE INDAGINI DEL PIANO STRUTTURALE

ANALISI DEL PATRIMONIO EXTRAURBANO DI NATURA STORICA

SCHEDA	**N. 27**
TOPONIMI	ERBOLI
PLANIMETRIA CATASTALE scala 1.5000	ELEMENTO 287073
CARTA TECNICA REGIONALE scala 1:5000	ELEMENTO 287073
CATASTO LEOPOLDINO anno1821-22	SEZIONE H (Foglio 3°) Mercatale
VINCOLI DI PIANO STRUTTURALE	COMPLESSO DI VALORE

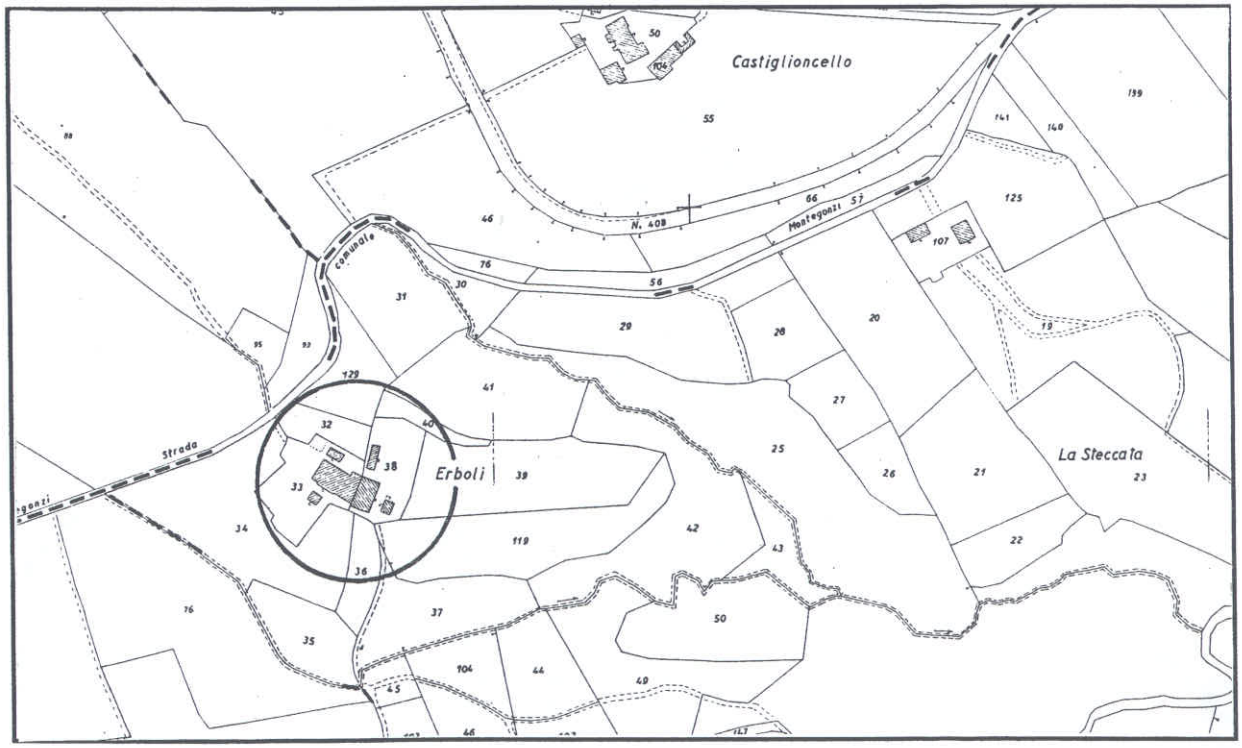

PLANIMETRIA CATASTALE scala 1:5000

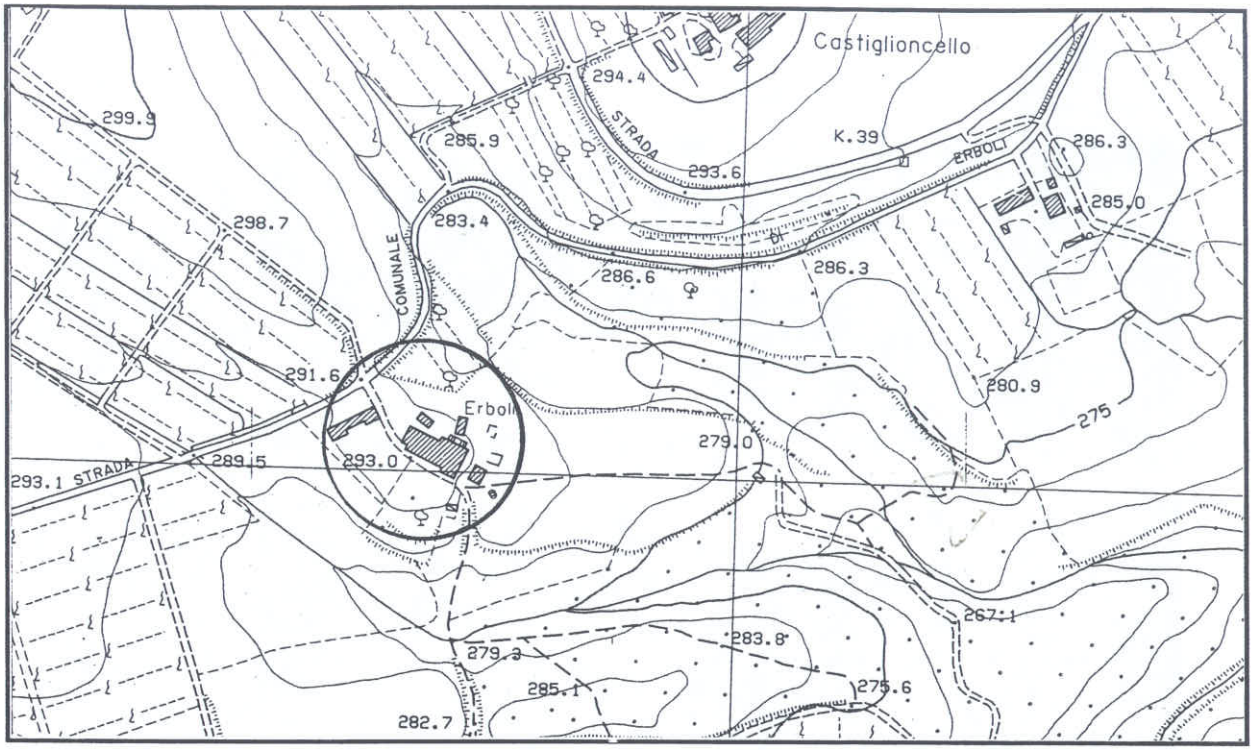

CARTA TECNICA REGIONALE scala 1:5000

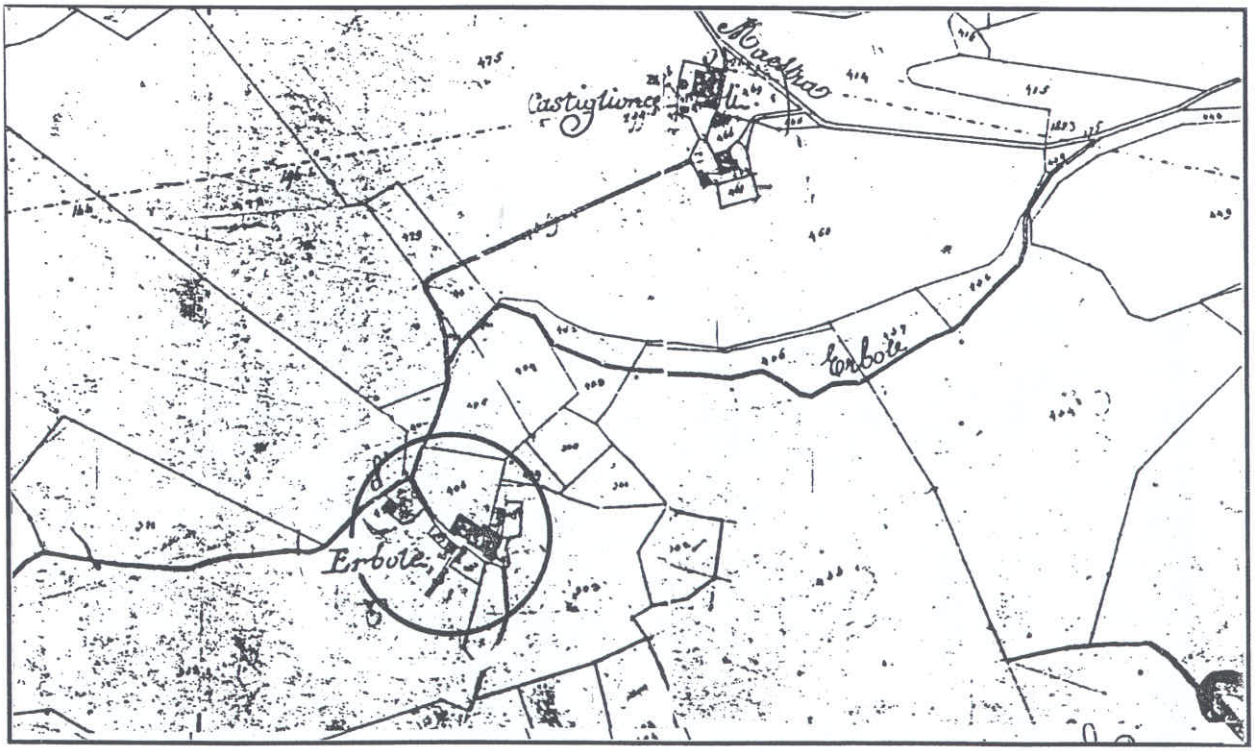

CATASTO LEOPOLDINO (anno 1821-1822)






4 8'98



COMUNE DI CAVRIGLIA

NUOVO P.R.G. 1998

LE INDAGINI DEL PIANO STRUTTURALE

ANALISI DEL PATRIMONIO EXTRAURBANO DI NATURA STORICA

SCHEDA	**N. 28**
TOPONIMI	CASTIGLIONCELLO
PLANIMETRIA CATASTALE scala 1.5000	ELEMENTO 287073
CARTA TECNICA REGIONALE scala 1:5000	ELEMENTO 287073
CATASTO LEOPOLDINO anno1821-22	SEZIONE H (Foglio 3°) Castiglioncelli
VINCOLI DI PIANO STRUTTURALE	COMPLESSO DI VALORE

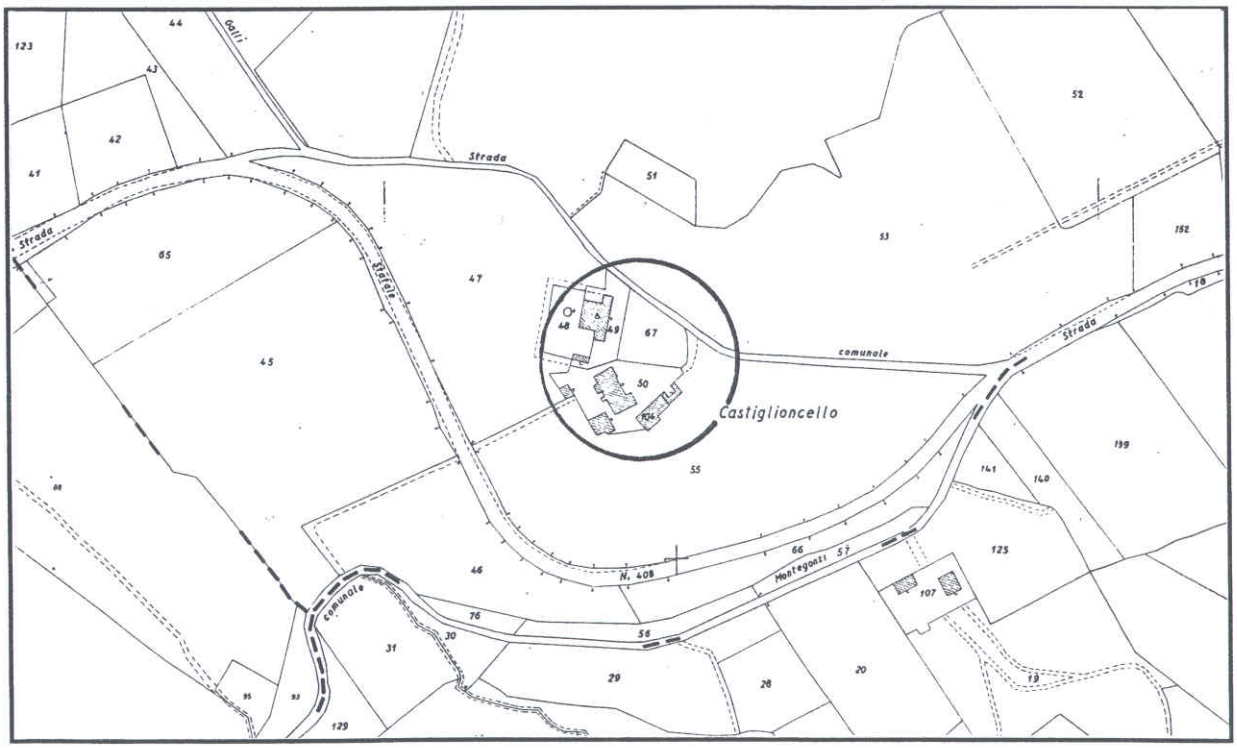

PLANIMETRIA CATASTALE scala 1:5000

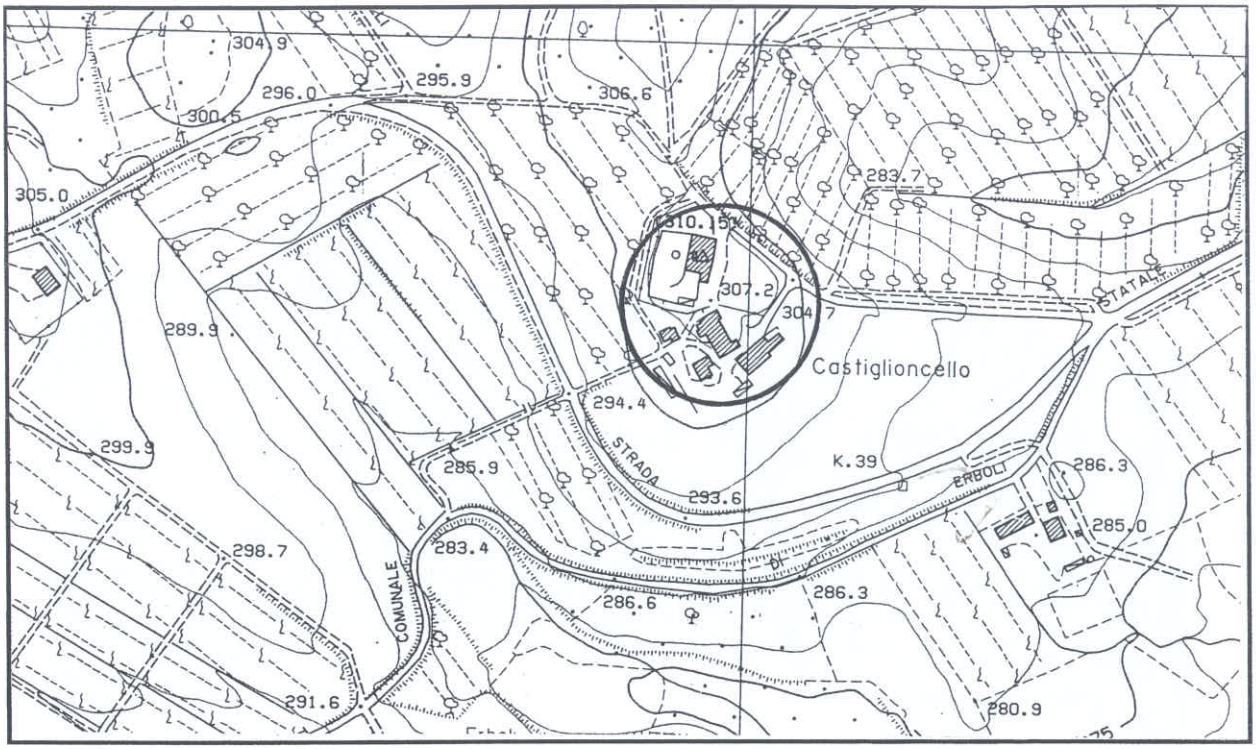

CARTA TECNICA REGIONALE scala 1:5000

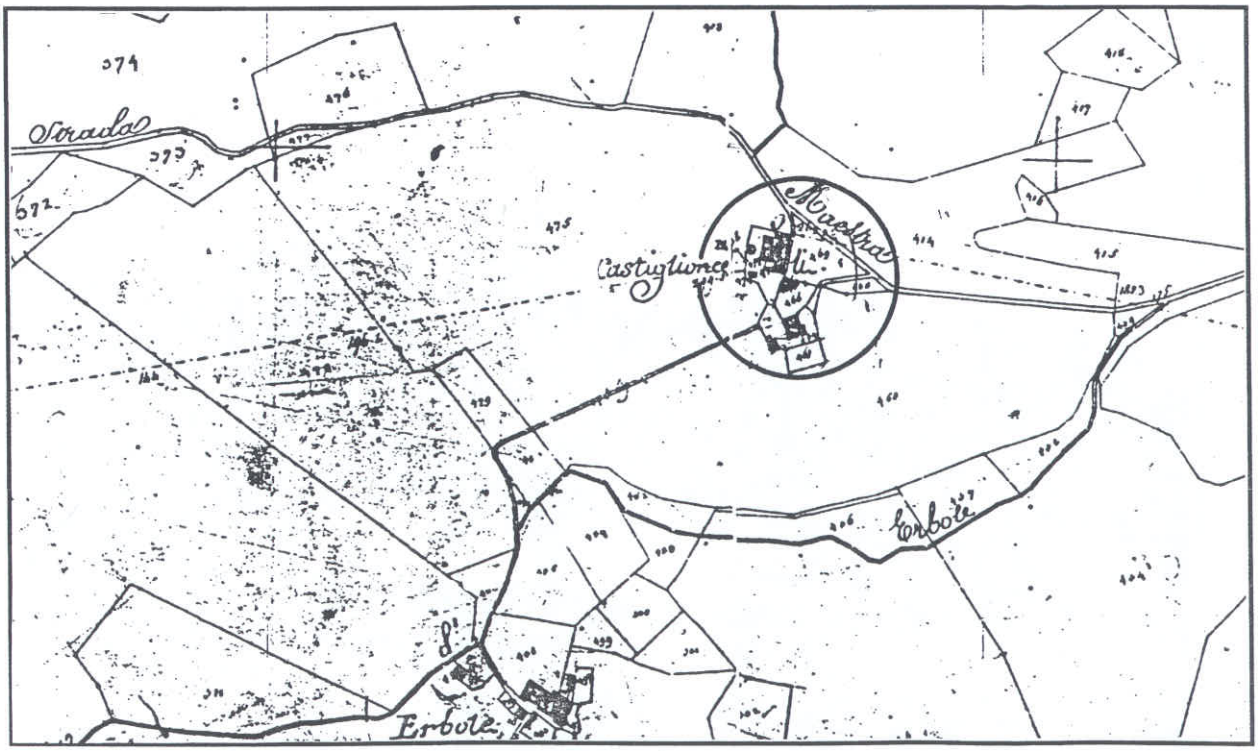

CATASTO LEOPOLDINO (anno 1821-1822)







COMUNE DI CAVRIGLIA

NUOVO P.R.G. 1998

LE INDAGINI DEL PIANO STRUTTURALE

ANALISI DEL PATRIMONIO EXTRAURBANO DI NATURA STORICA

SCHEDA	**N. 29**
TOPONIMI	CASA VECCHIA
PLANIMETRIA CATASTALE scala 1.5000	ELEMENTO 287074
CARTA TECNICA REGIONALE scala 1:5000	ELEMENTO 287074
CATASTO LEOPOLDINO anno1821-22	SEZIONE H (Foglio 3°) Castiglioncelli
VINCOLI DI PIANO STRUTTURALE	

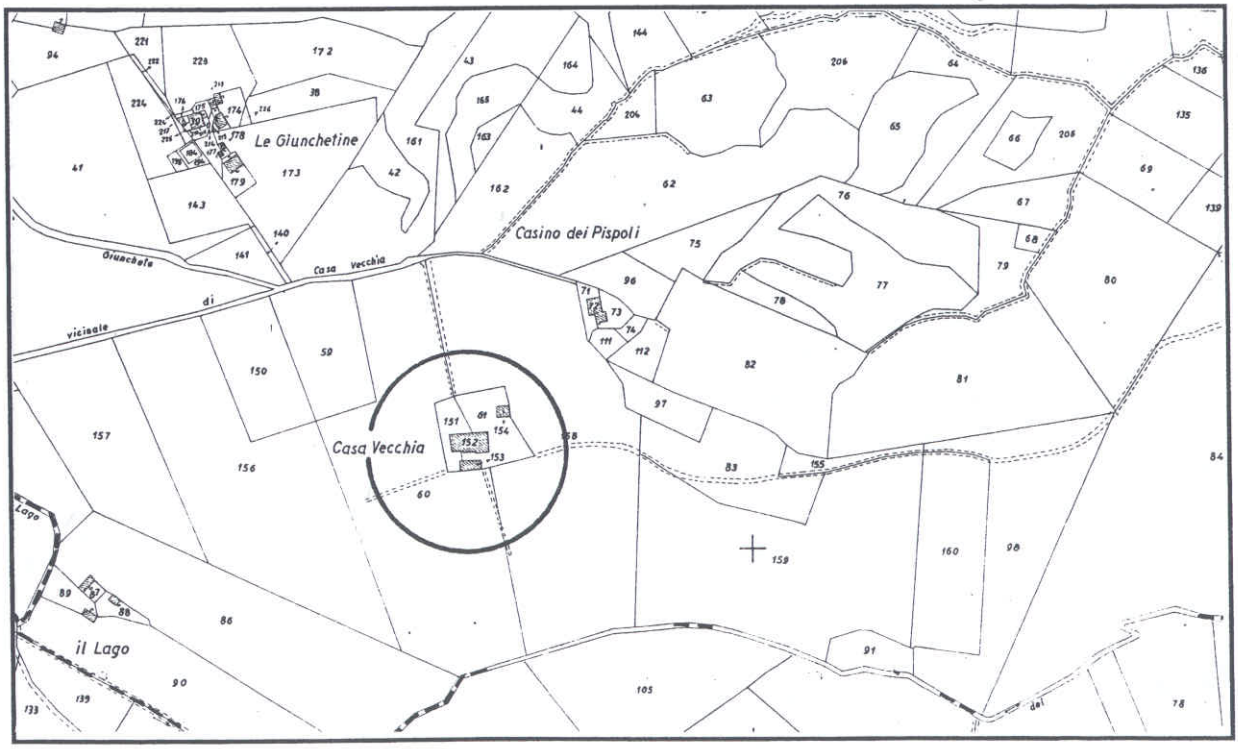

PLANIMETRIA CATASTALE scala 1:5000

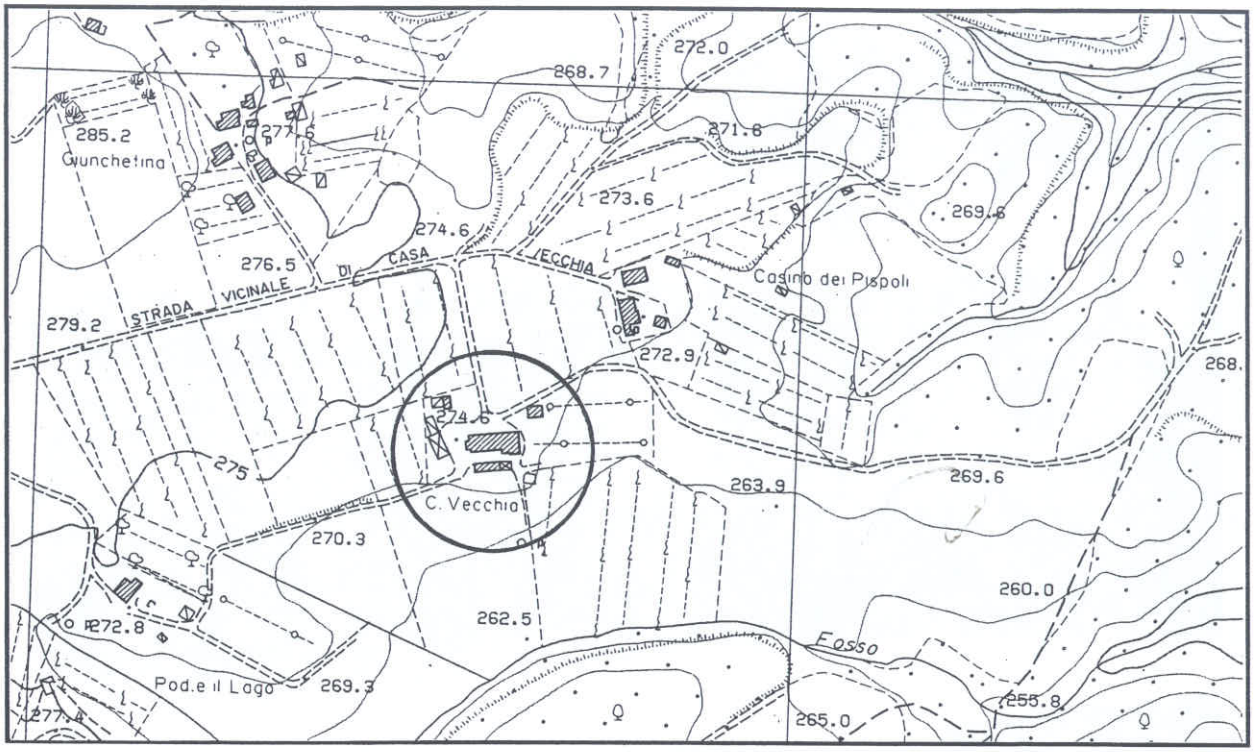

CARTA TECNICA REGIONALE scala 1:5000

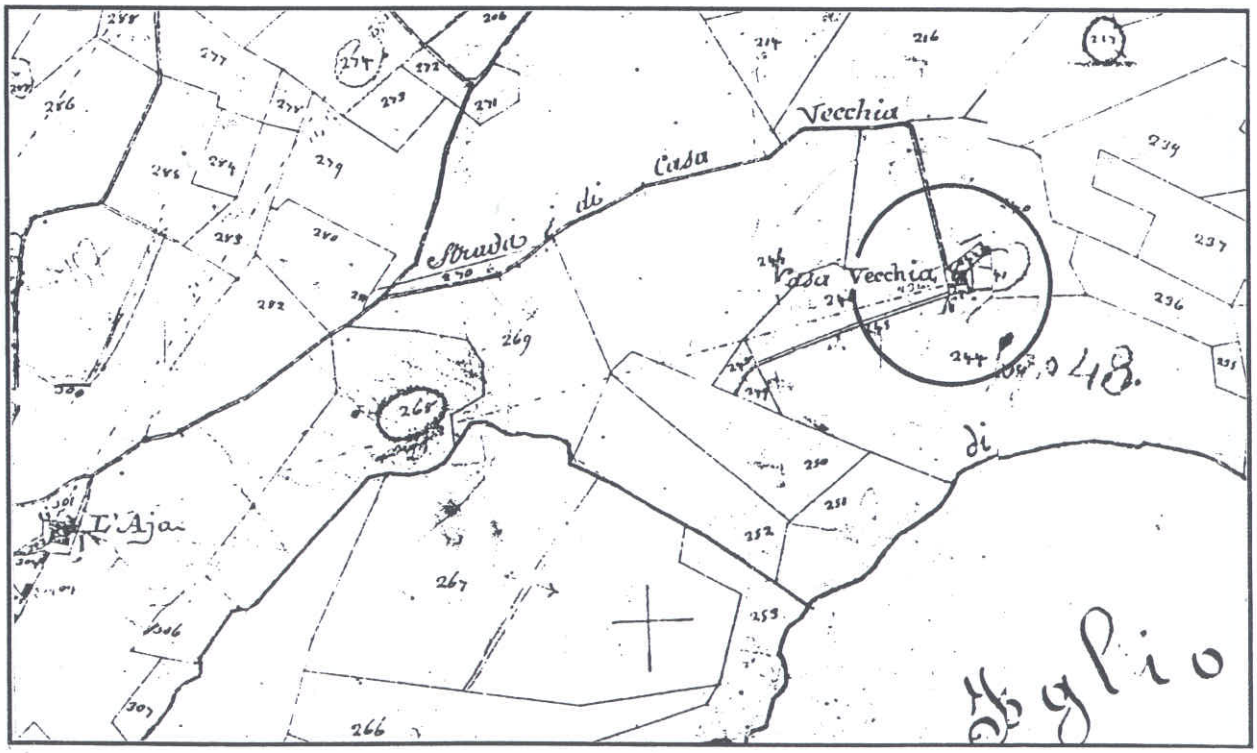

CATASTO LEOPOLDINO (anno 1821-1822)



COMUNE DI CAVRIGLIA

NUOVO P.R.G. 1998

LE INDAGINI DEL PIANO STRUTTURALE

ANALISI DEL PATRIMONIO EXTRAURBANO DI NATURA STORICA

SCHEDA	**N. 30**
TOPONIMI	LE GIUNCHETE
PLANIMETRIA CATASTALE scala 1.5000	ELEMENTO 287074
CARTA TECNICA REGIONALE scala 1:5000	ELEMENTO 287074
CATASTO LEOPOLDINO anno1821-22	SEZIONE H (Foglio 2°) Castiglioncelli
VINCOLI DI PIANO STRUTTURALE	COMPLESSO DI VALORE

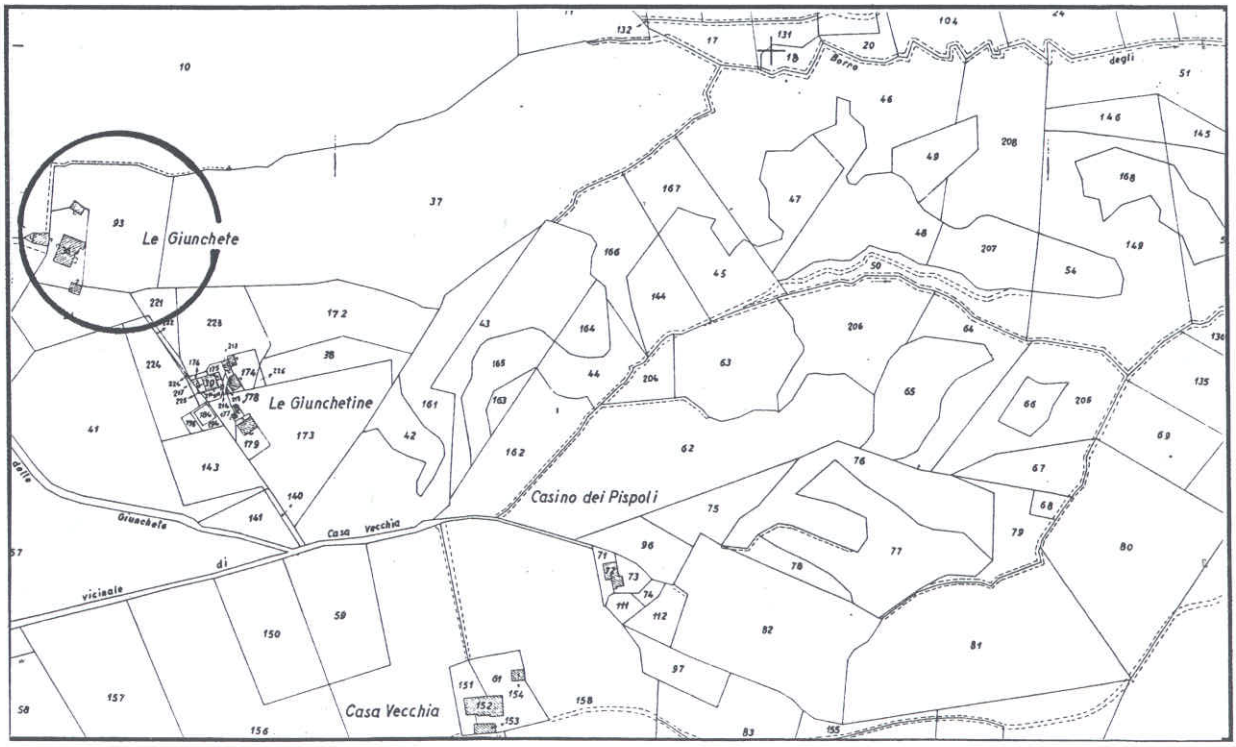

PLANIMETRIA CATASTALE scala 1:5000

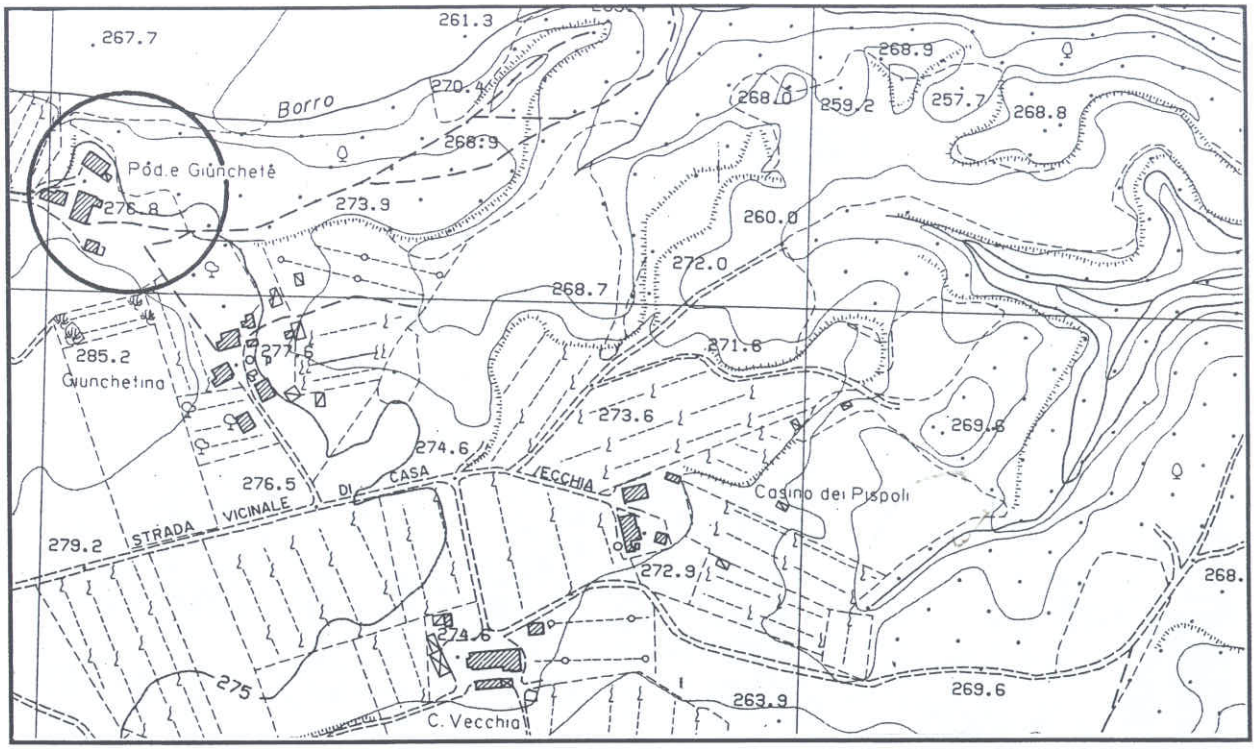

CARTA TECNICA REGIONALE scala 1:5000

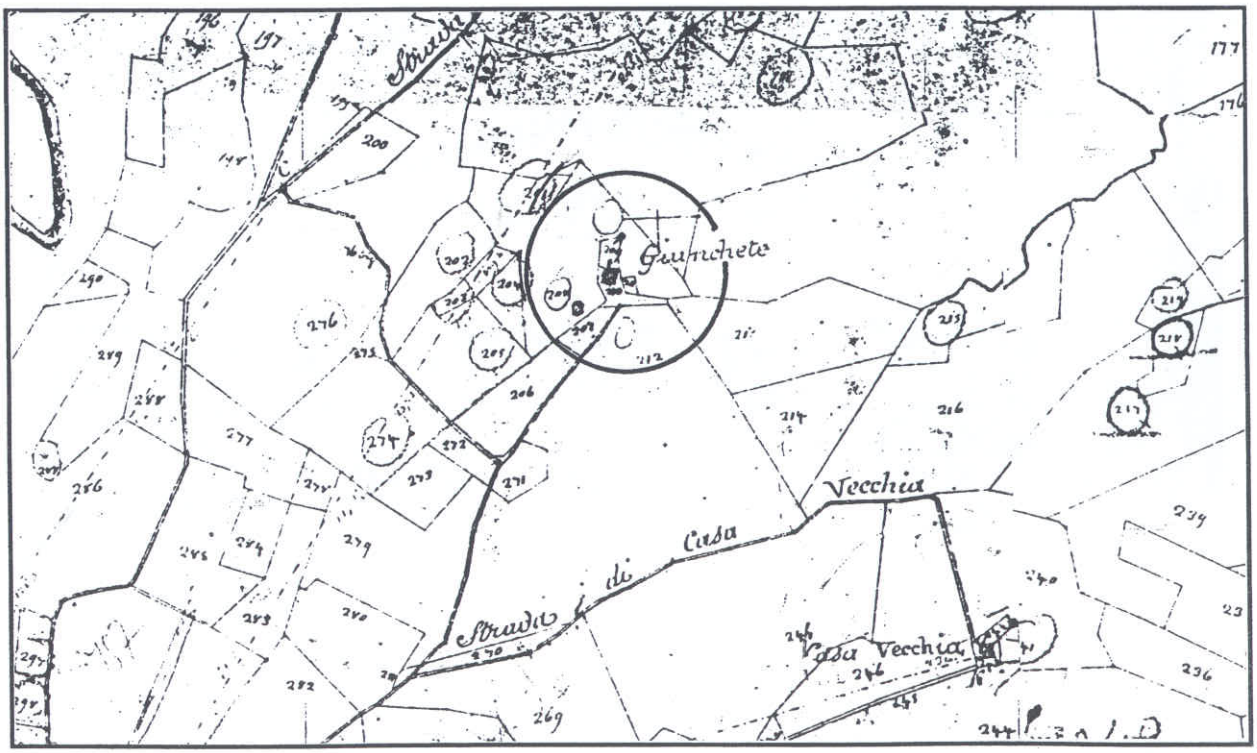

CATASTO LEOPOLDINO (anno 1821-1822)





COMUNE DI CAVRIGLIA

NUOVO P.R.G. 1998

LE INDAGINI DEL PIANO STRUTTURALE

ANALISI DEL PATRIMONIO EXTRAURBANO DI NATURA STORICA

SCHEDA	**N. 31**
TOPONIMI	IL CASALONE
PLANIMETRIA CATASTALE scala 1.5000	ELEMENTO 287074
CARTA TECNICA REGIONALE scala 1:5000	ELEMENTO 287074
CATASTO LEOPOLDINO anno1821-22	SEZIONE H (Foglio 2°) Castiglioncelli
VINCOLI DI PIANO STRUTTURALE	COMPLESSO DI VALORE

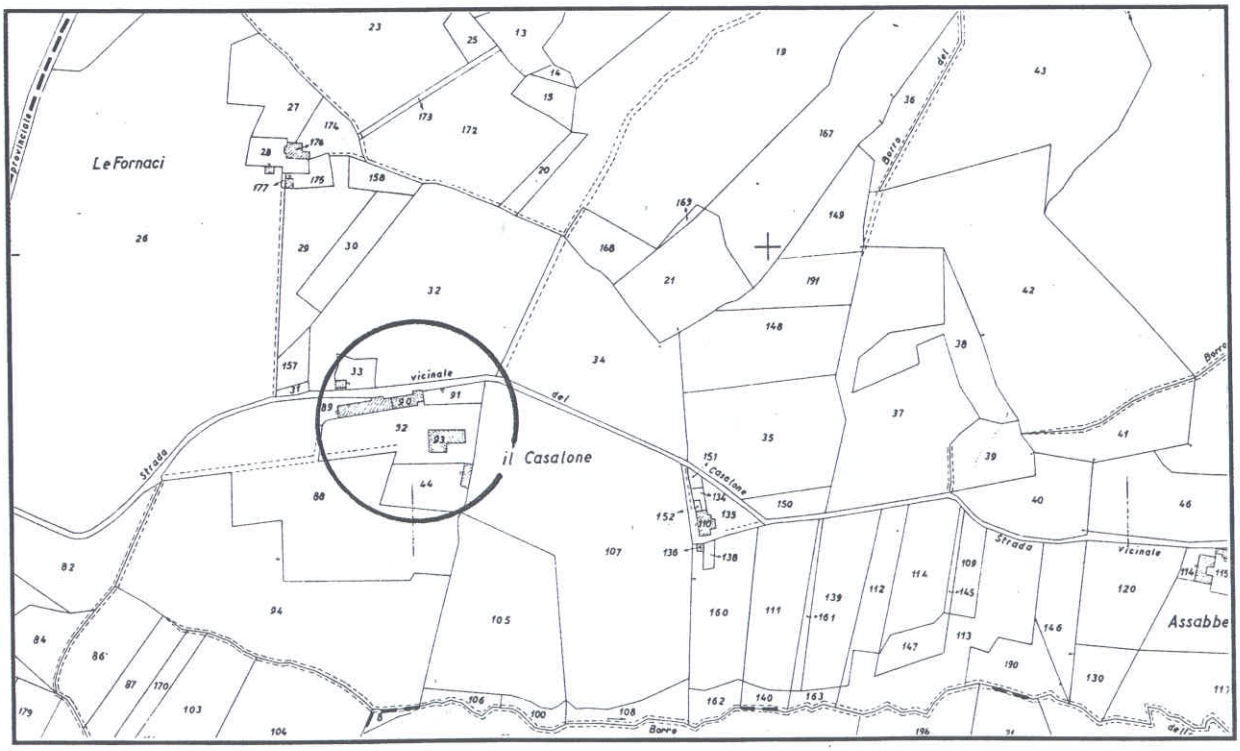

PLANIMETRIA CATASTALE scala 1:5000

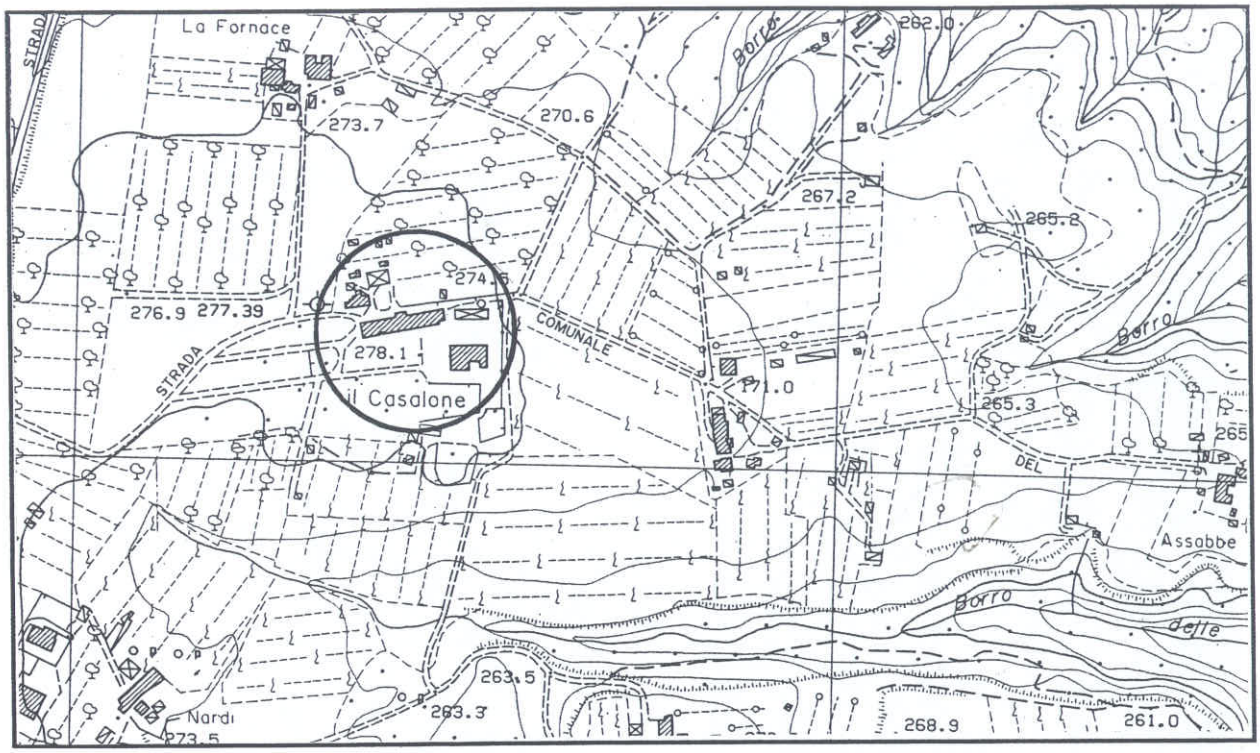

CARTA TECNICA REGIONALE scala 1:5000

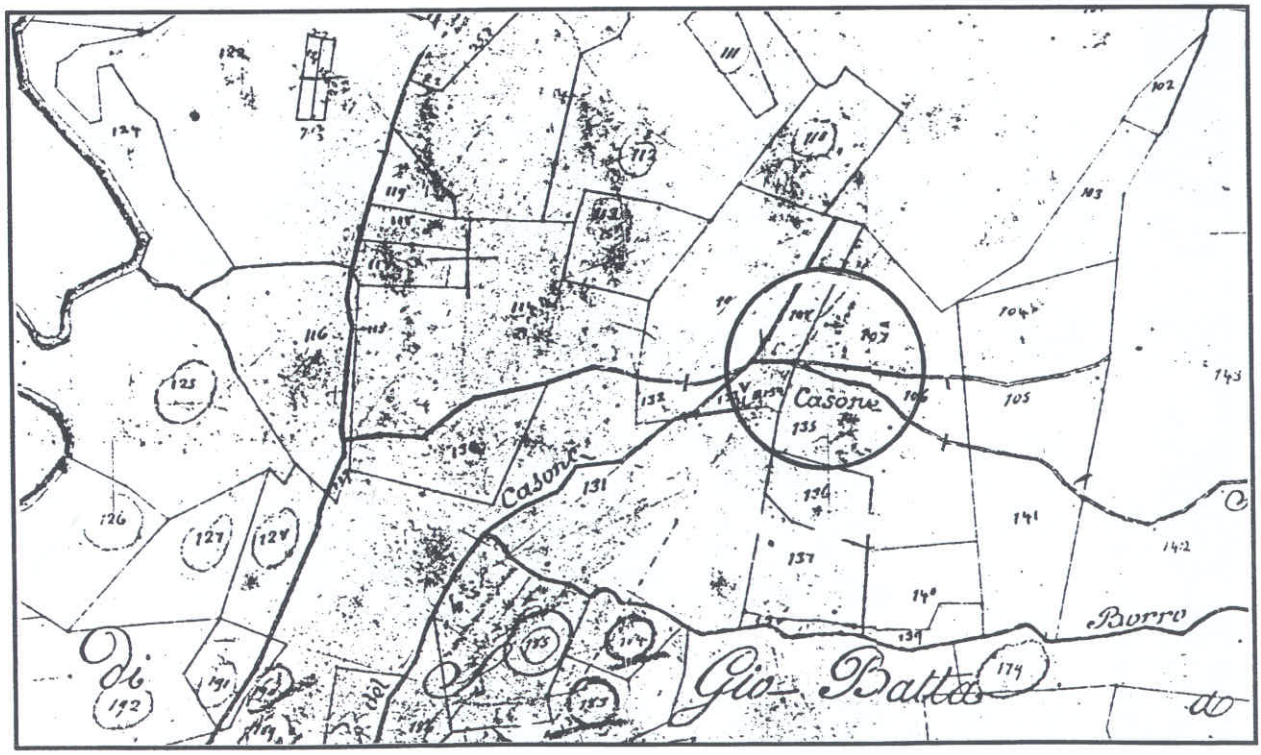

CATASTO LEOPOLDINO (anno 1821-1822)





COMUNE DI CAVRIGLIA

NUOVO P.R.G. 1998

LE INDAGINI DEL PIANO STRUTTURALE

ANALISI DEL PATRIMONIO EXTRAURBANO DI NATURA STORICA

SCHEDA	**N. 32**
TOPONIMI	S. LUCIA
PLANIMETRIA CATASTALE scala 1.5000	ELEMENTO 287074
CARTA TECNICA REGIONALE scala 1:5000	ELEMENTO 287074
CATASTO LEOPOLDINO anno1821-22	SEZIONE H (Foglio 2°) Castiglioncelli
VINCOLI DI PIANO STRUTTURALE	COMPLESSO DI VALORE

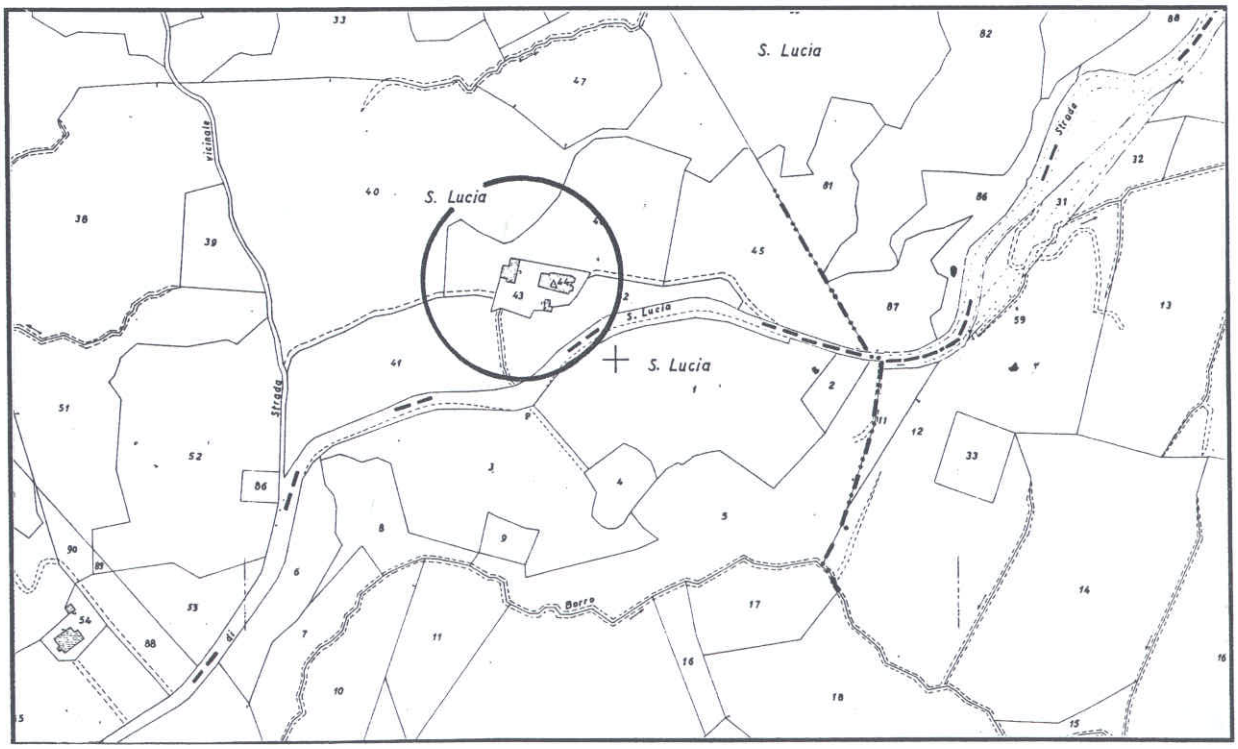

PLANIMETRIA CATASTALE scala 1:5000

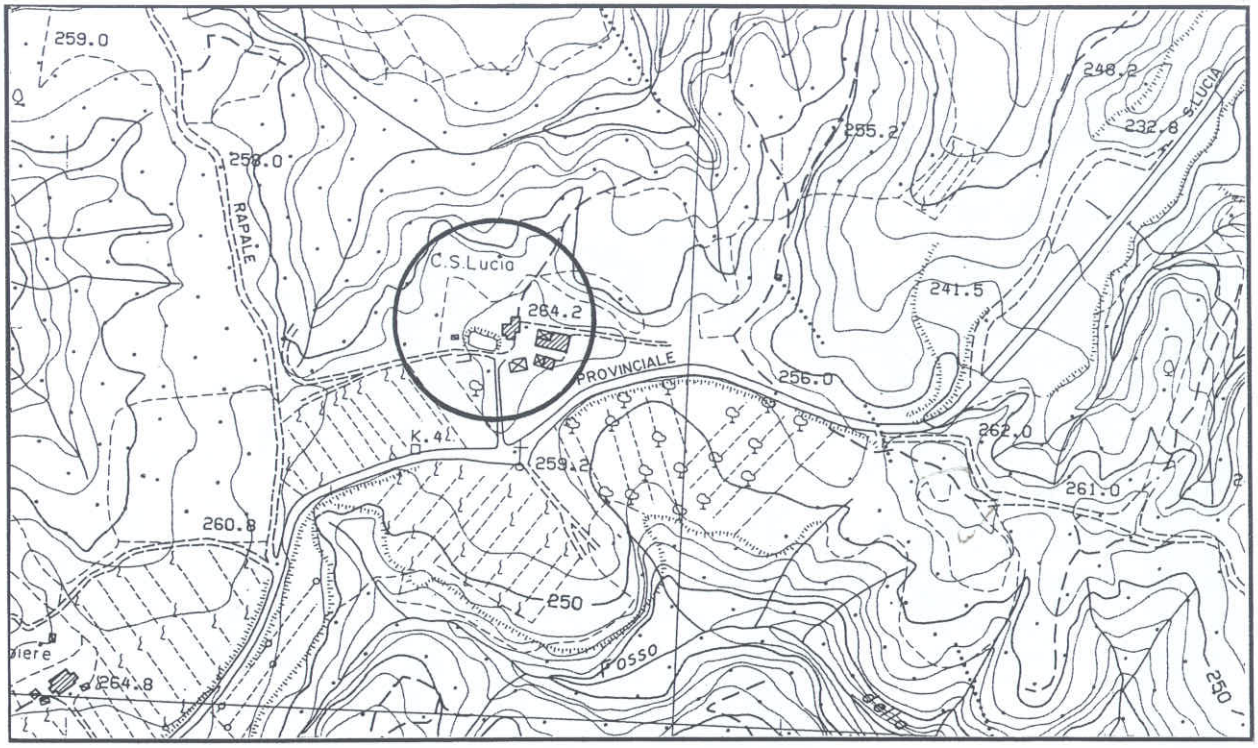

CARTA TECNICA REGIONALE scala 1:5000

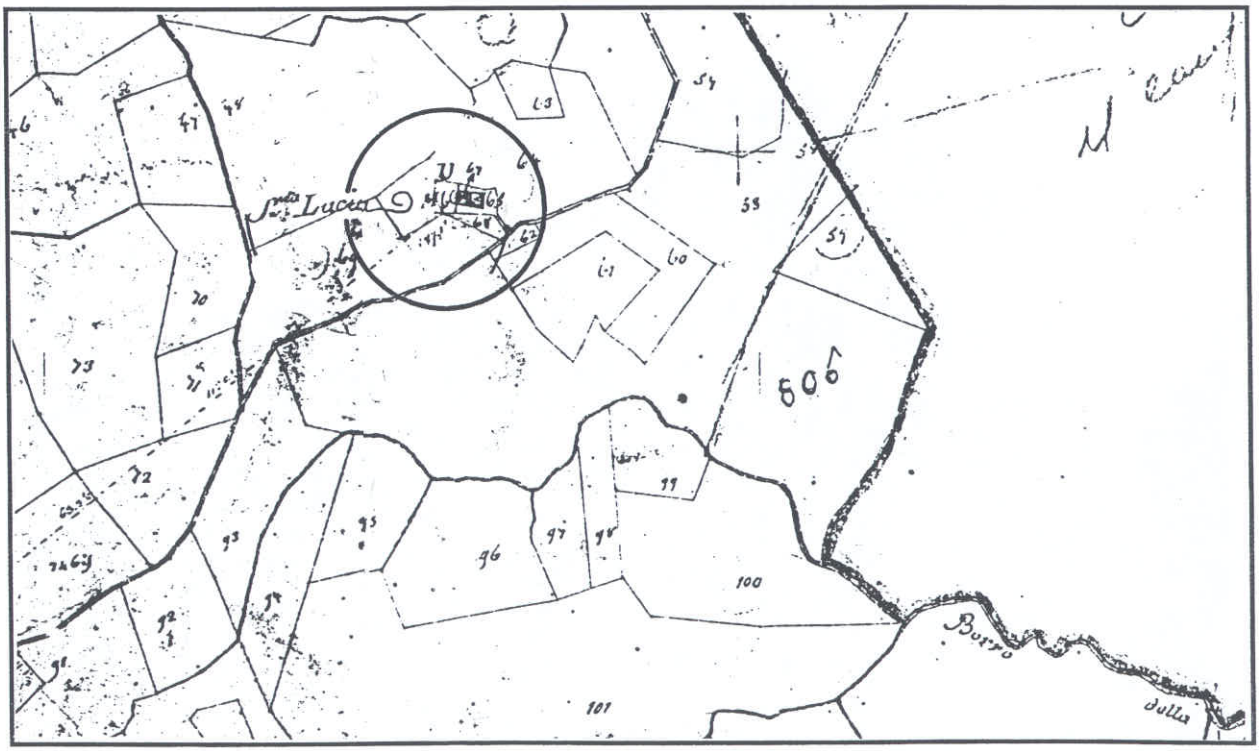

CATASTO LEOPOLDINO (anno 1821-1822)





COMUNE DI CAVRIGLIA

NUOVO P.R.G. 1998

LE INDAGINI DEL PIANO STRUTTURALE

ANALISI DEL PATRIMONIO EXTRAURBANO DI NATURA STORICA

SCHEDA	**N. 33**
TOPONIMI	CASA PIANA
PLANIMETRIA CATASTALE scala 1.5000	ELEMENTO 287061
CARTA TECNICA REGIONALE scala 1:5000	ELEMENTO 287061
CATASTO LEOPOLDINO anno1821-22	SEZIONE G (Foglio unico) Brichieri
VINCOLI DI PIANO STRUTTURALE	COMPLESSO DI VALORE

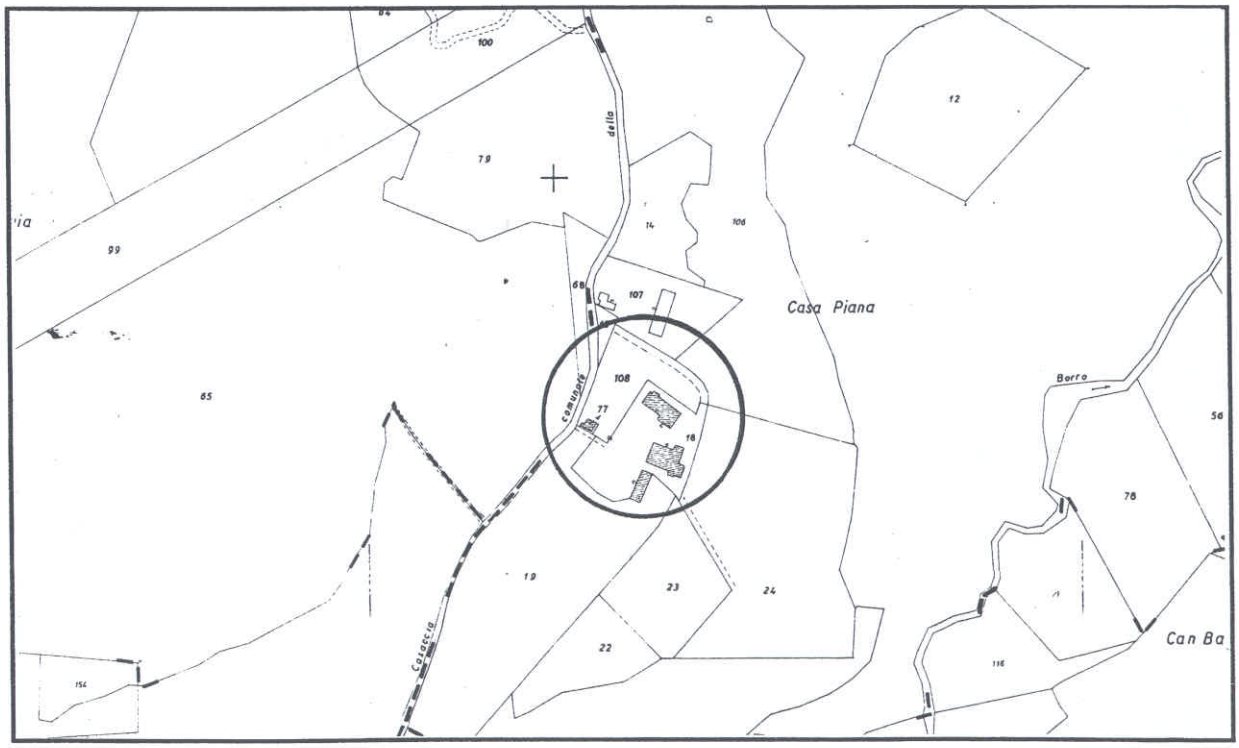

PLANIMETRIA CATASTALE scala 1:5000

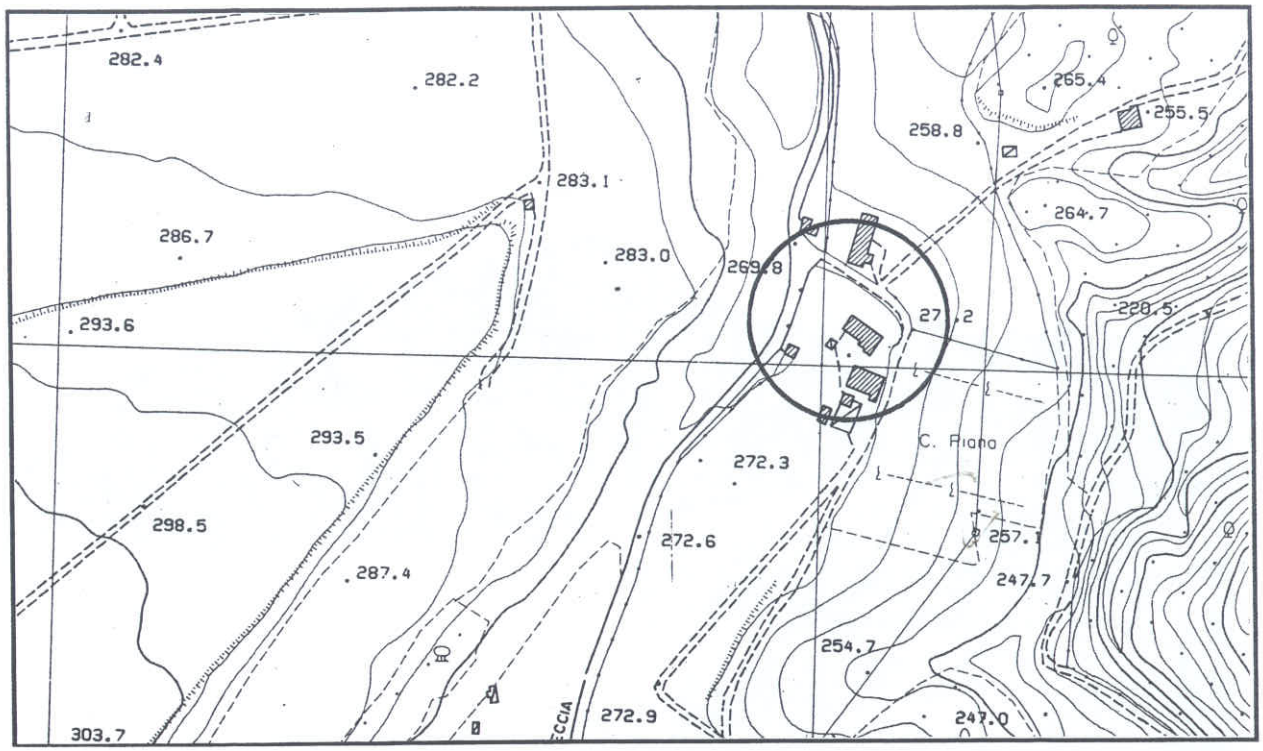

CARTA TECNICA REGIONALE scala 1:5000

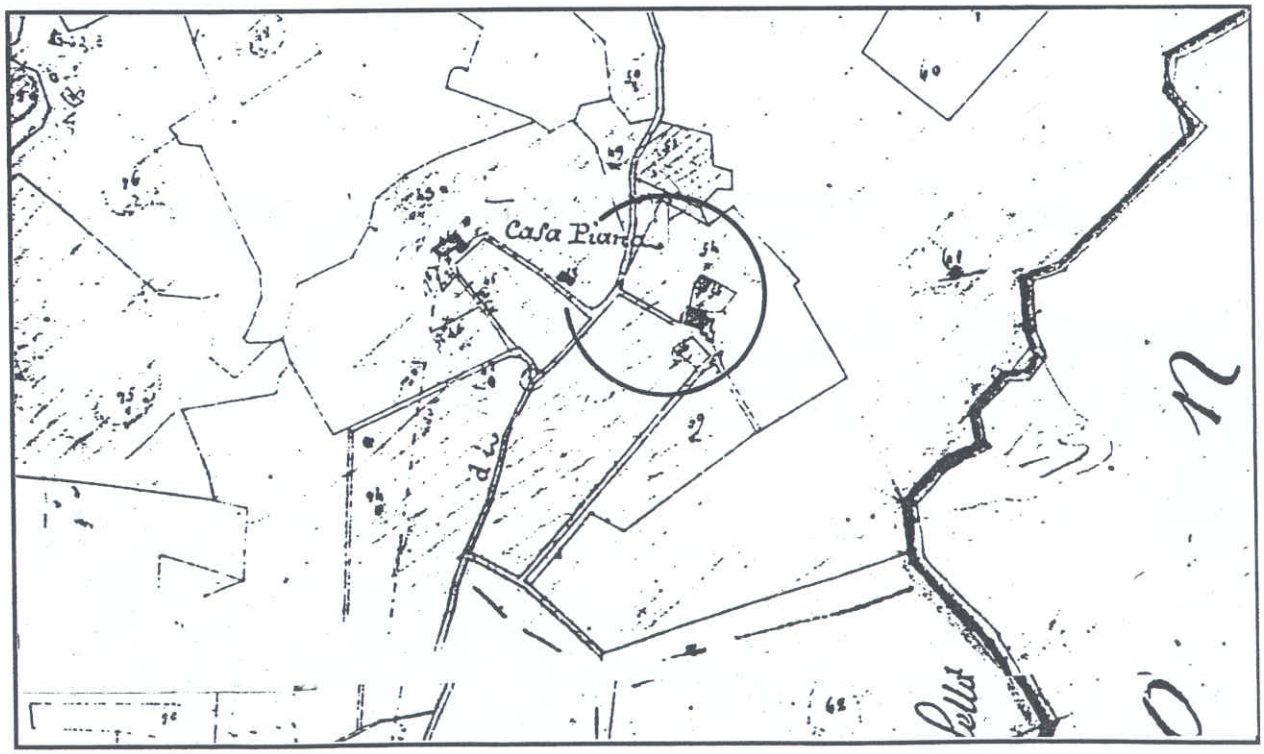

CATASTO LEOPOLDINO (anno 1821-1822)




APR94

COMUNE DI CAVRIGLIA

NUOVO P.R.G. 1998

LE INDAGINI DEL PIANO STRUTTURALE

ANALISI DEL PATRIMONIO EXTRAURBANO DI NATURA STORICA

SCHEDA	**N. 34**
TOPONIMI	CASA NOVA
PLANIMETRIA CATASTALE scala 1.5000	ELEMENTO 287061
CARTA TECNICA REGIONALE scala 1:5000	ELEMENTO 287061
CATASTO LEOPOLDINO anno1821-22	SEZIONE G (Foglio unico) Brichieri
VINCOLI DI PIANO STRUTTURALE	

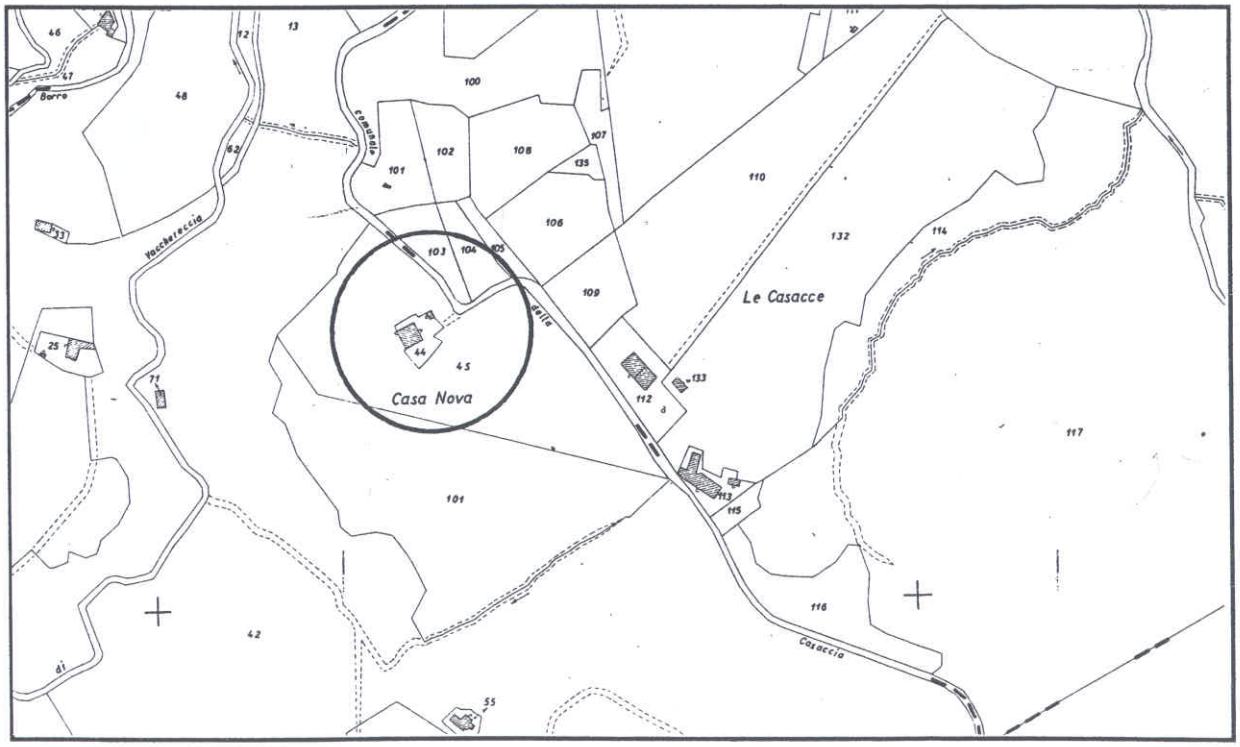

PLANIMETRIA CATASTALE scala 1:5000

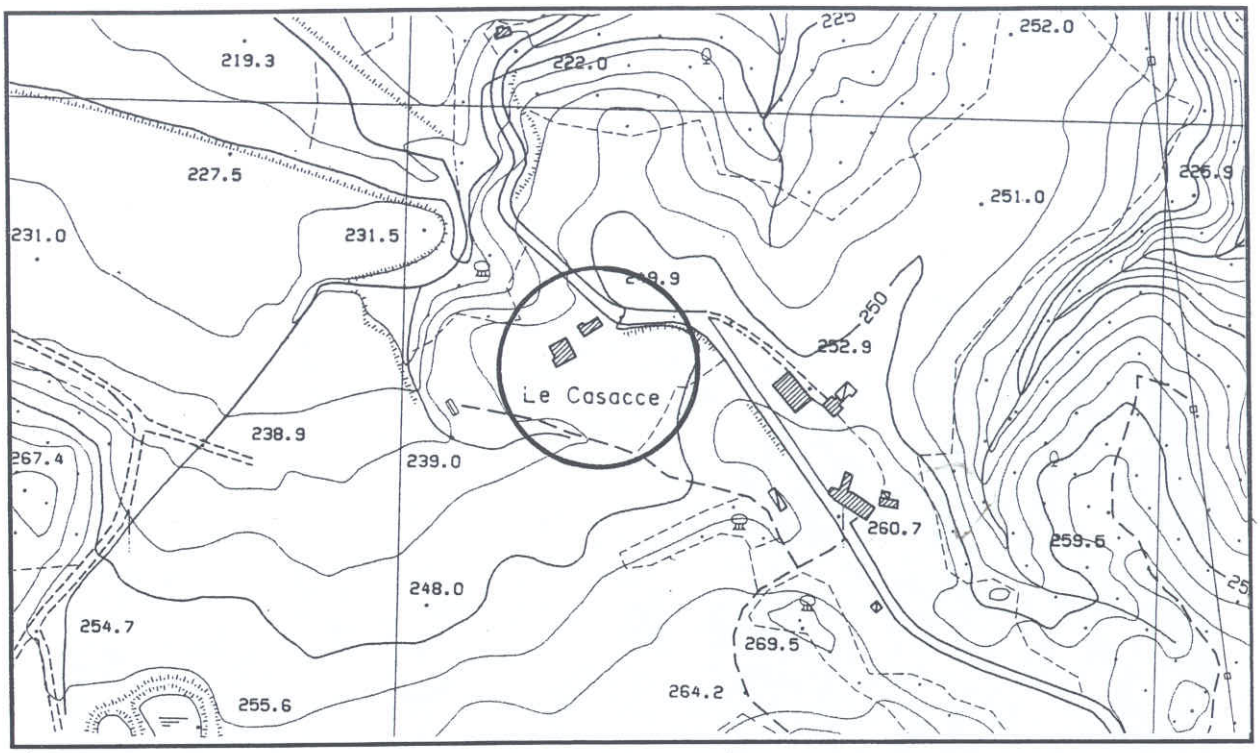

CARTA TECNICA REGIONALE scala 1:5000

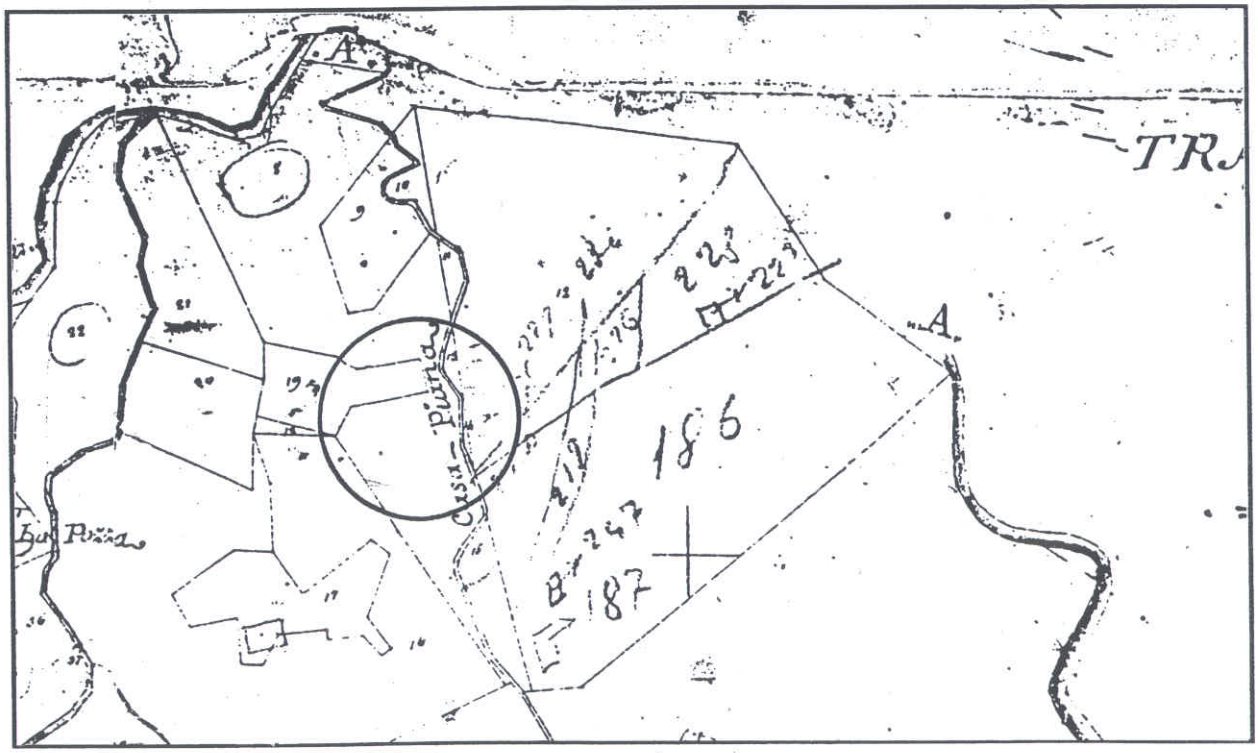

CATASTO LEOPOLDINO (anno 1821-1822)


APR94

COMUNE DI CAVRIGLIA

NUOVO P.R.G. 1998

LE INDAGINI DEL PIANO STRUTTURALE

ANALISI DEL PATRIMONIO EXTRAURBANO DI NATURA STORICA

SCHEDA	**N. 35**
TOPONIMI	LE CASACCE
PLANIMETRIA CATASTALE scala 1.5000	ELEMENTO 287061
CARTA TECNICA REGIONALE scala 1:5000	ELEMENTO 287061
CATASTO LEOPOLDINO anno1821-22	SEZIONE G (Foglio unico) Brichieri
VINCOLI DI PIANO STRUTTURALE	COMPLESSO DI VALORE

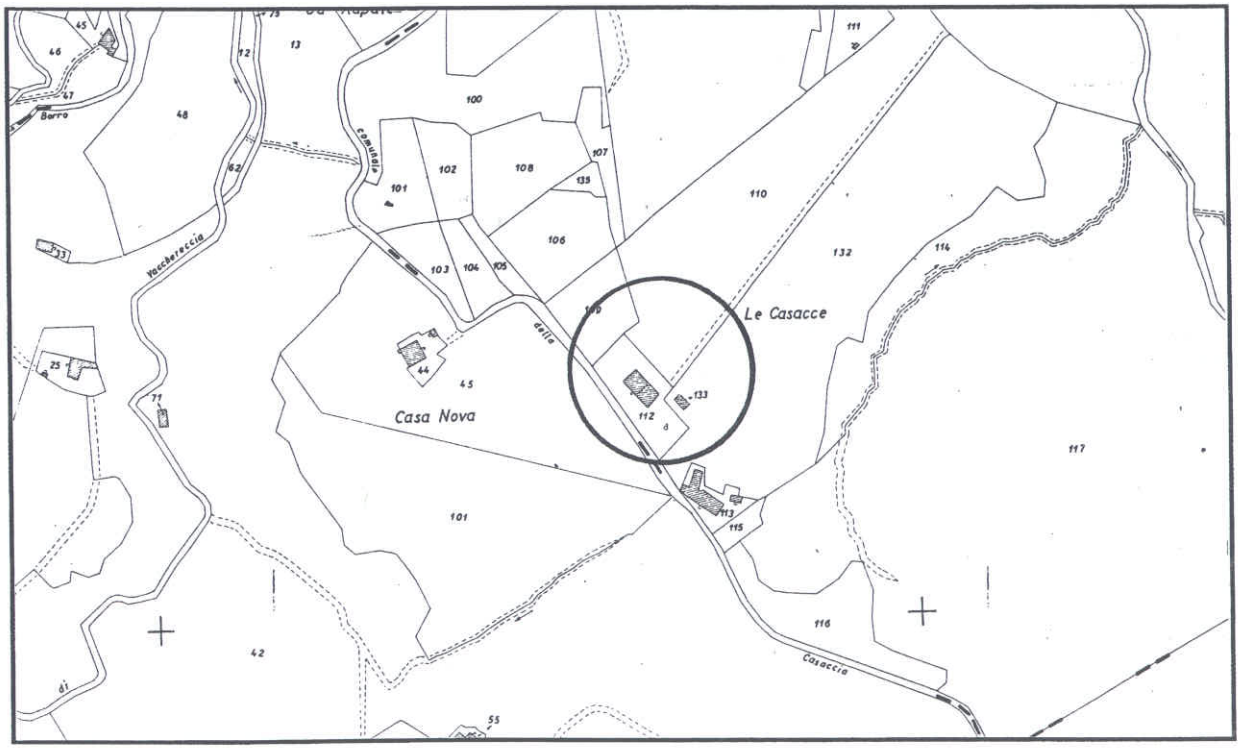

PLANIMETRIA CATASTALE scala 1:5000

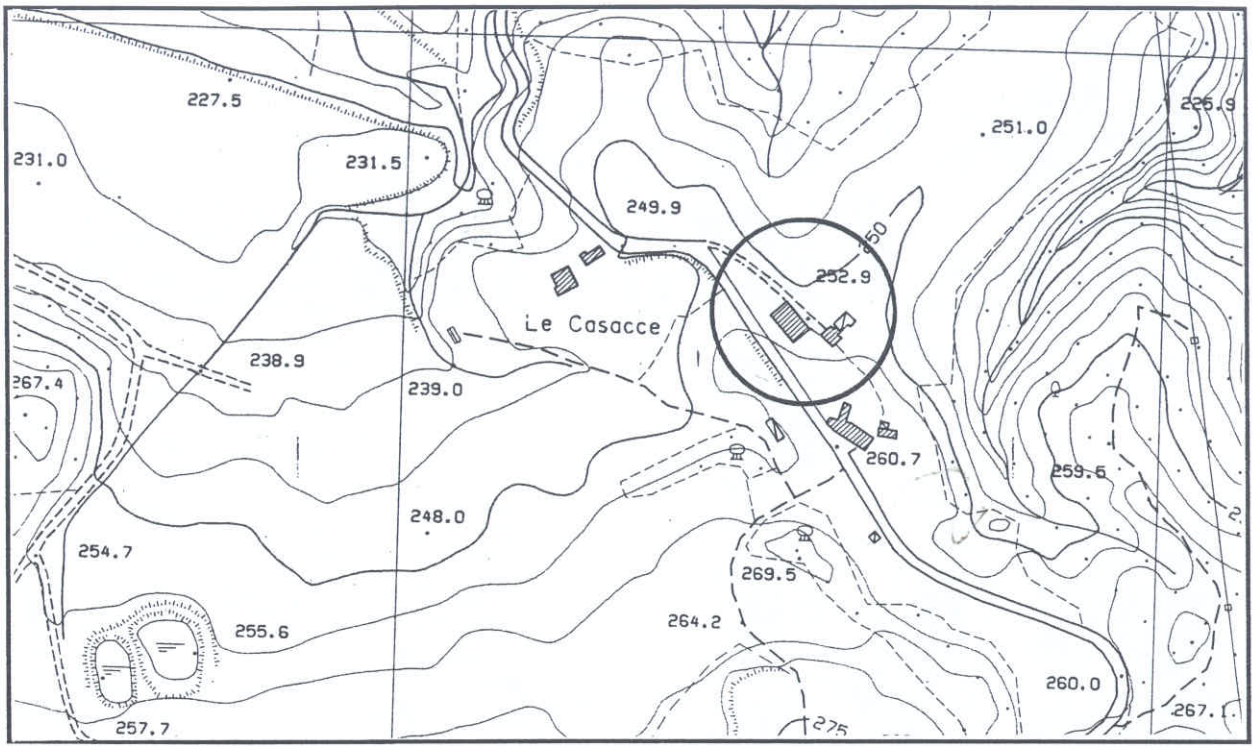

CARTA TECNICA REGIONALE scala 1:5000

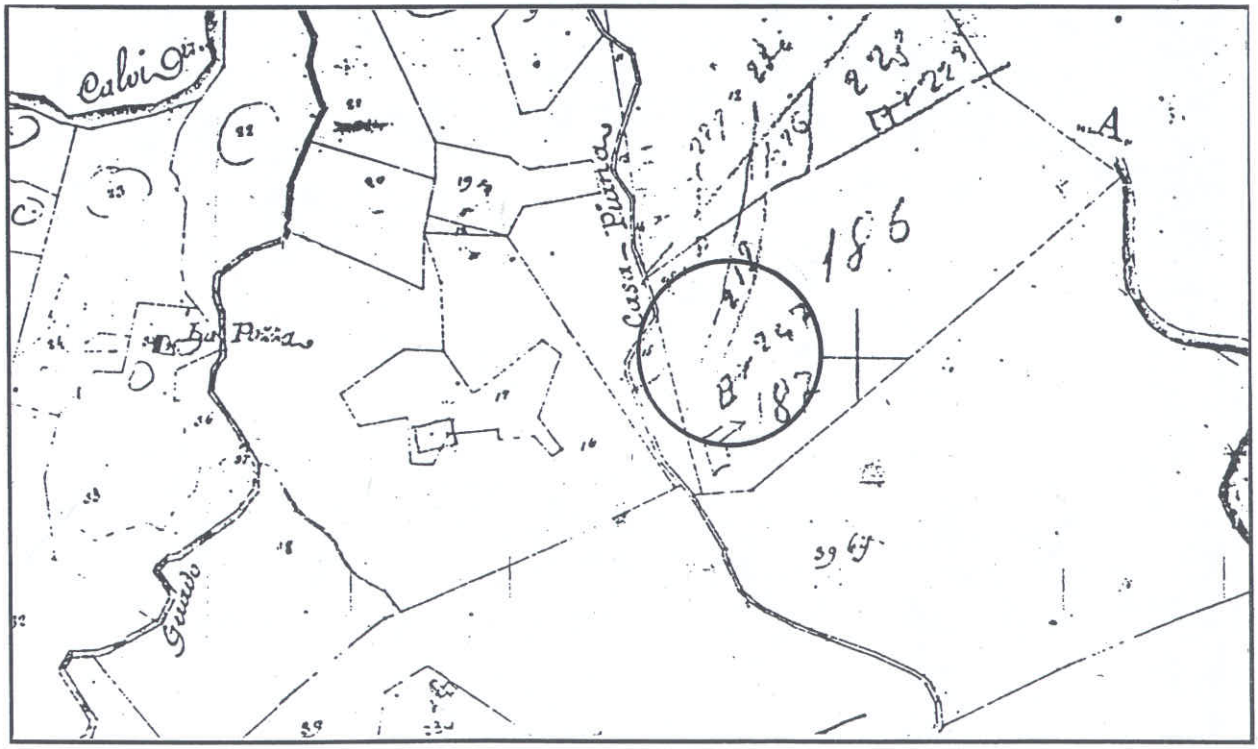

CATASTO LEOPOLDINO (anno 1821-1822)





COMUNE DI CAVRIGLIA

NUOVO P.R.G. 1998

LE INDAGINI DEL PIANO STRUTTURALE

ANALISI DEL PATRIMONIO EXTRAURBANO DI NATURA STORICA

SCHEDA	**N. 36**
TOPONIMI	LE CASACCE
PLANIMETRIA CATASTALE scala 1.5000	ELEMENTO 287061
CARTA TECNICA REGIONALE scala 1:5000	ELEMENTO 287061
CATASTO LEOPOLDINO anno1821-22	SEZIONE G (Foglio unico) Brichieri
VINCOLI DI PIANO STRUTTURALE	COMPLESSO DI VALORE

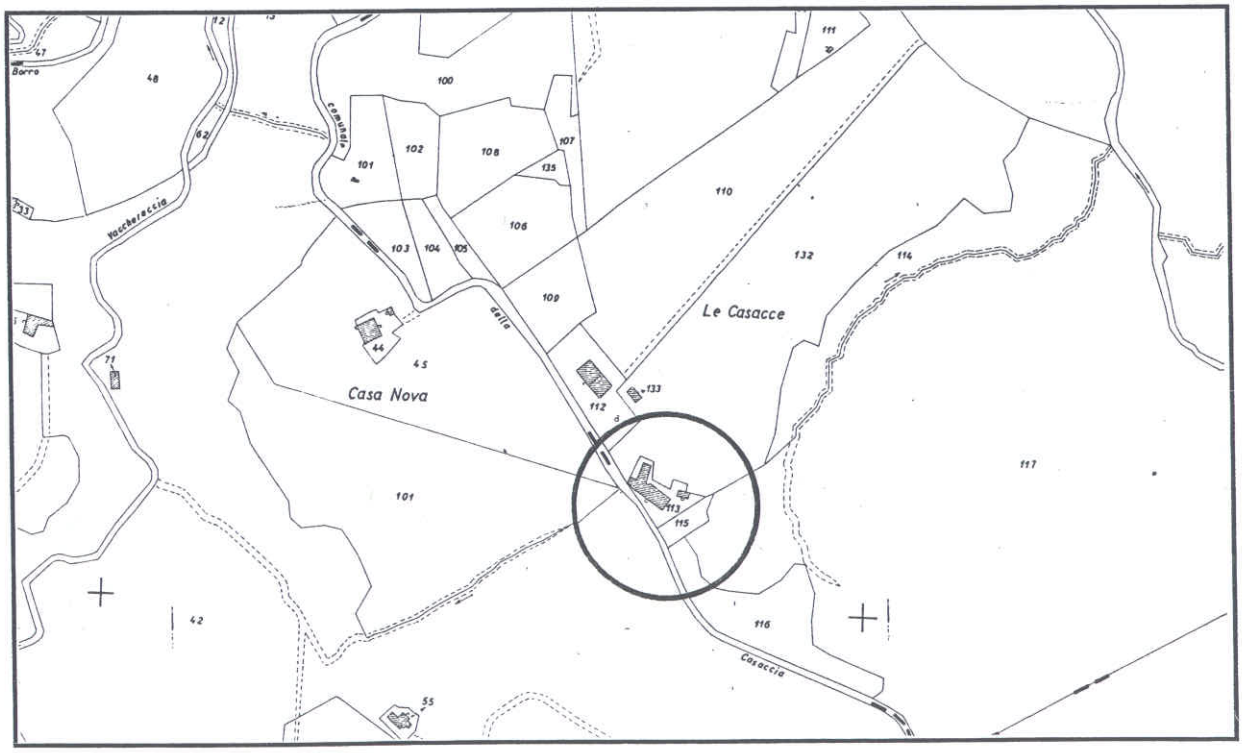

PLANIMETRIA CATASTALE scala 1:5000

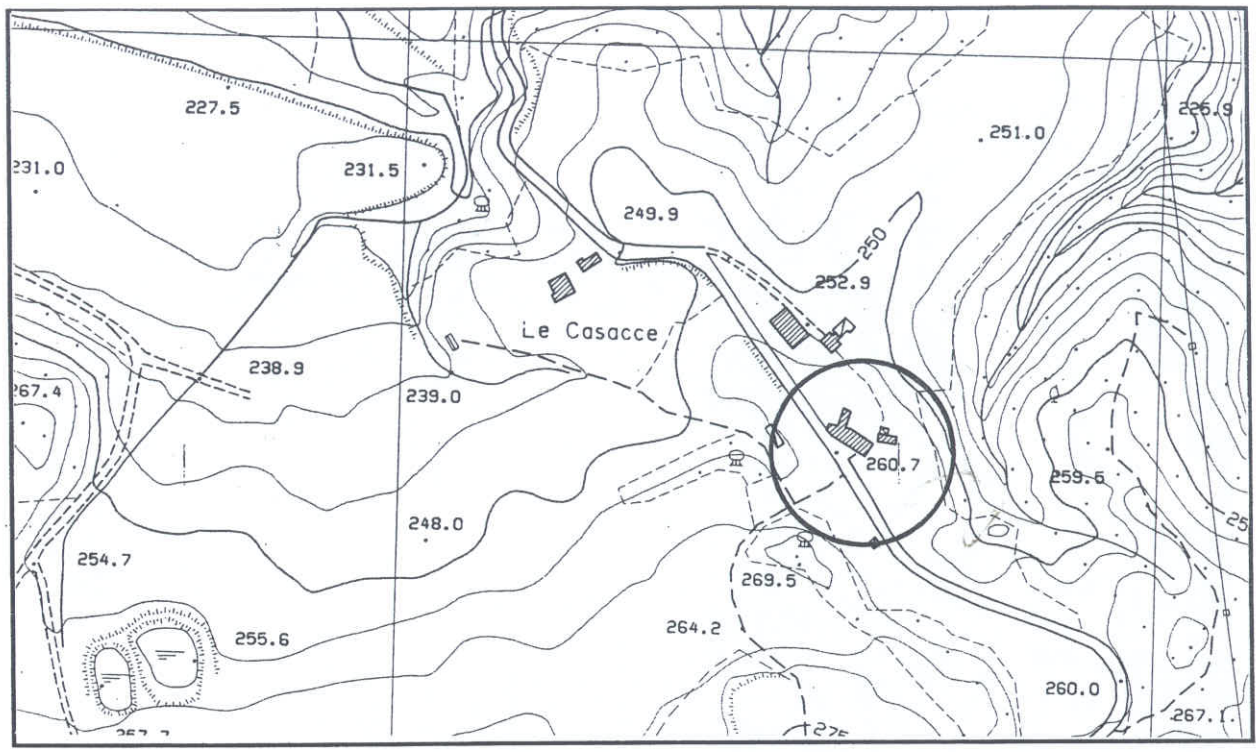

CARTA TECNICA REGIONALE scala 1:5000

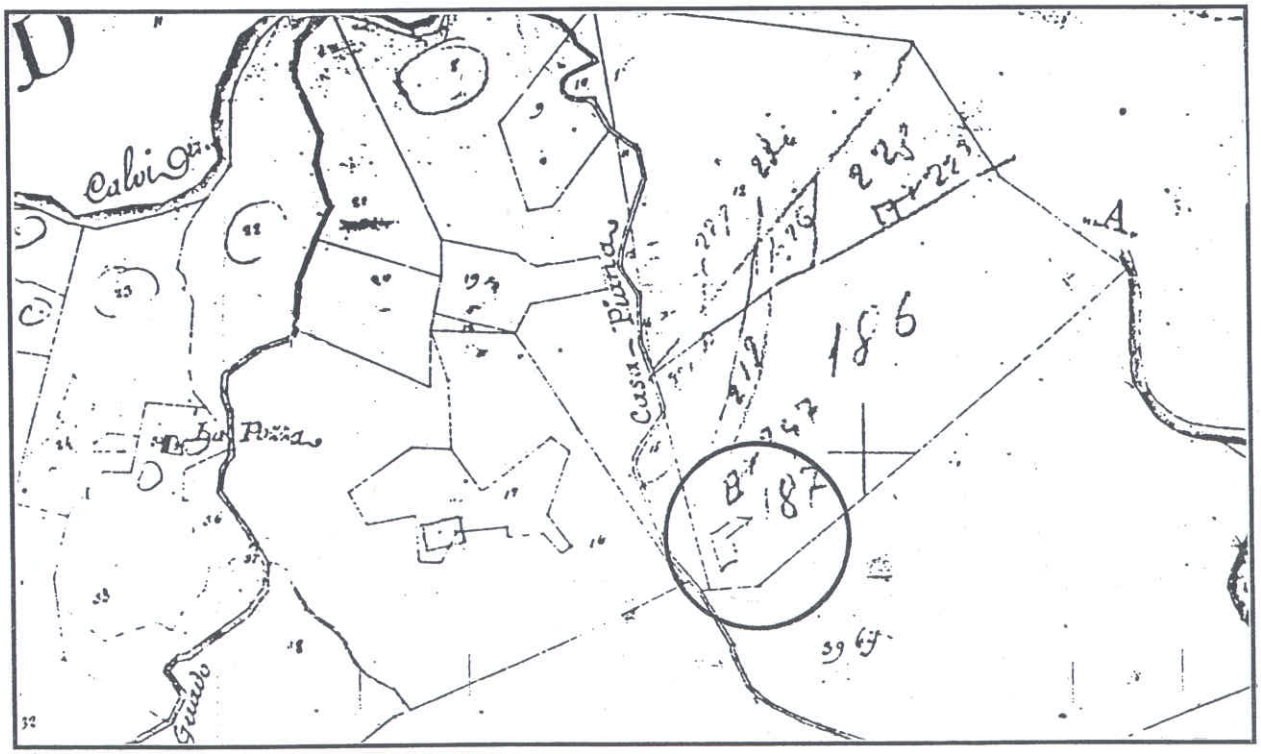

CATASTO LEOPOLDINO (anno 1821-1822)



COMUNE DI CAVRIGLIA

NUOVO P.R.G. 1998

LE INDAGINI DEL PIANO STRUTTURALE

ANALISI DEL PATRIMONIO EXTRAURBANO DI NATURA STORICA

SCHEDA	**N. 37**
TOPONIMI	MALPASSO
PLANIMETRIA CATASTALE scala 1.5000	ELEMENTO 287022
CARTA TECNICA REGIONALE scala 1:5000	ELEMENTO 287022
CATASTO LEOPOLDINO anno1821-22	SEZIONE H (Foglio 1°) Castiglioncelli
VINCOLI DI PIANO STRUTTURALE	

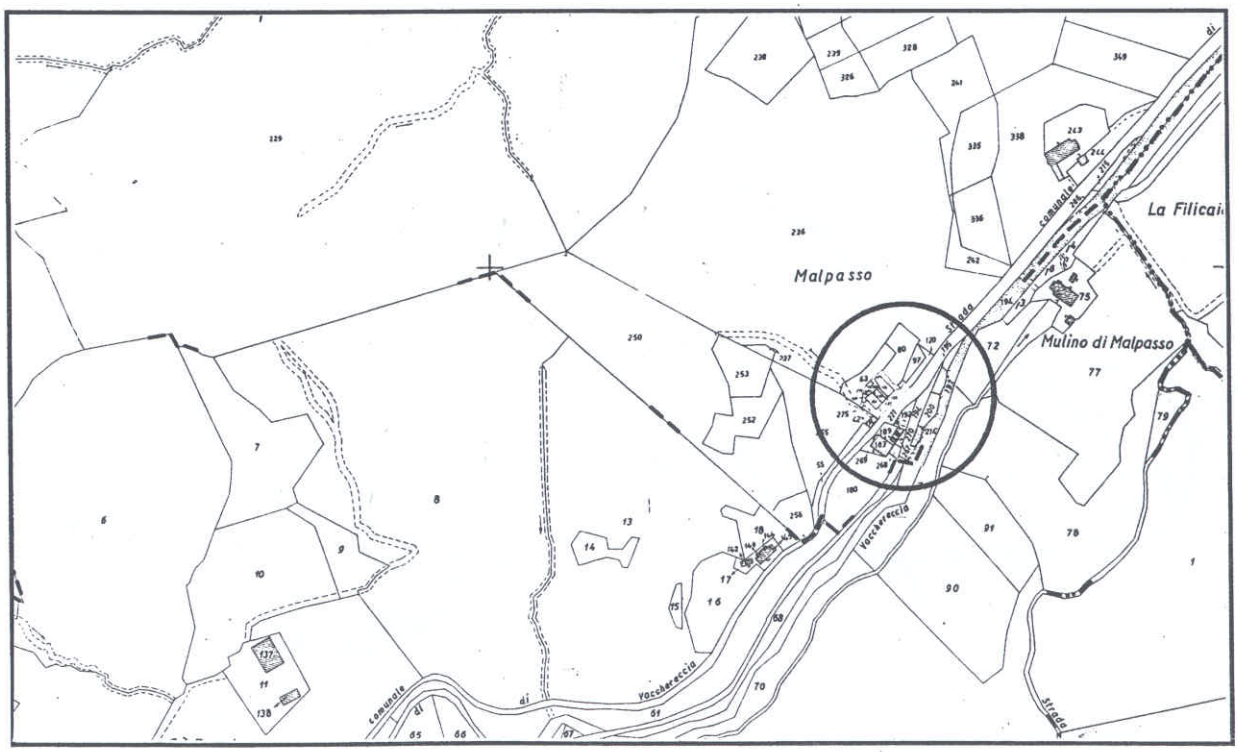

PLANIMETRIA CATASTALE scala 1:5000

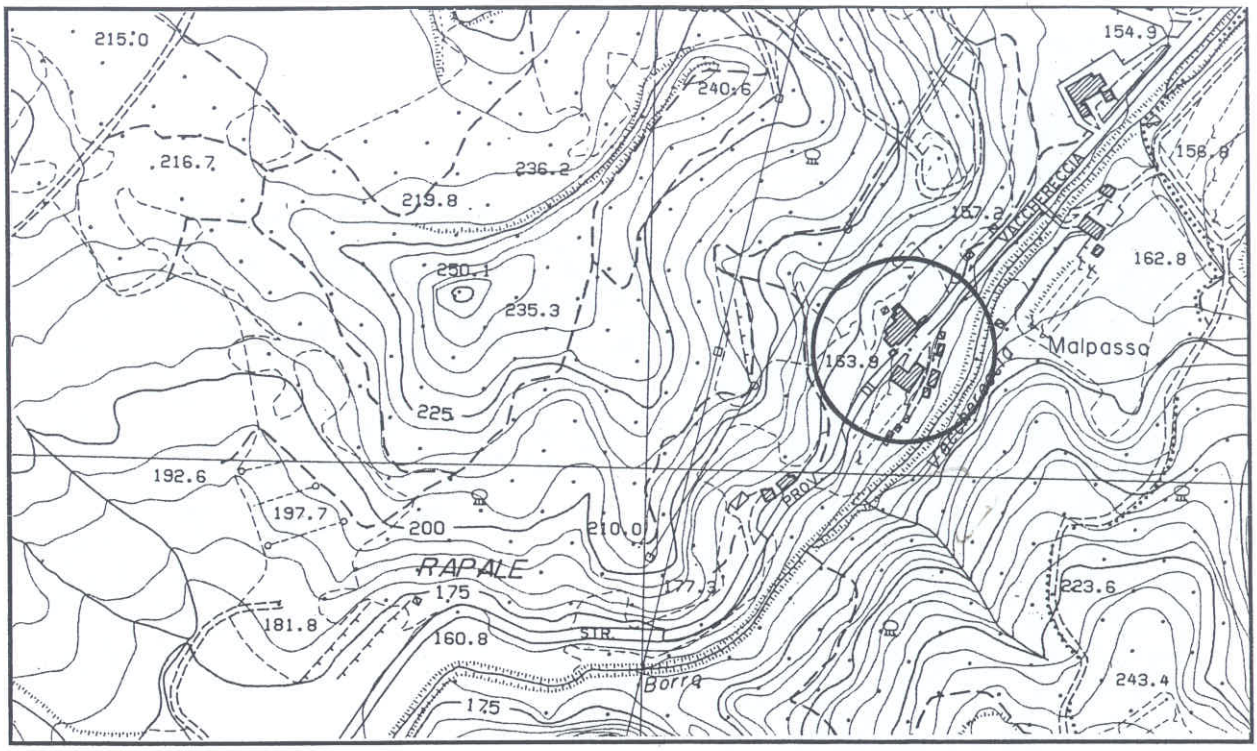

CARTA TECNICA REGIONALE scala 1:5000

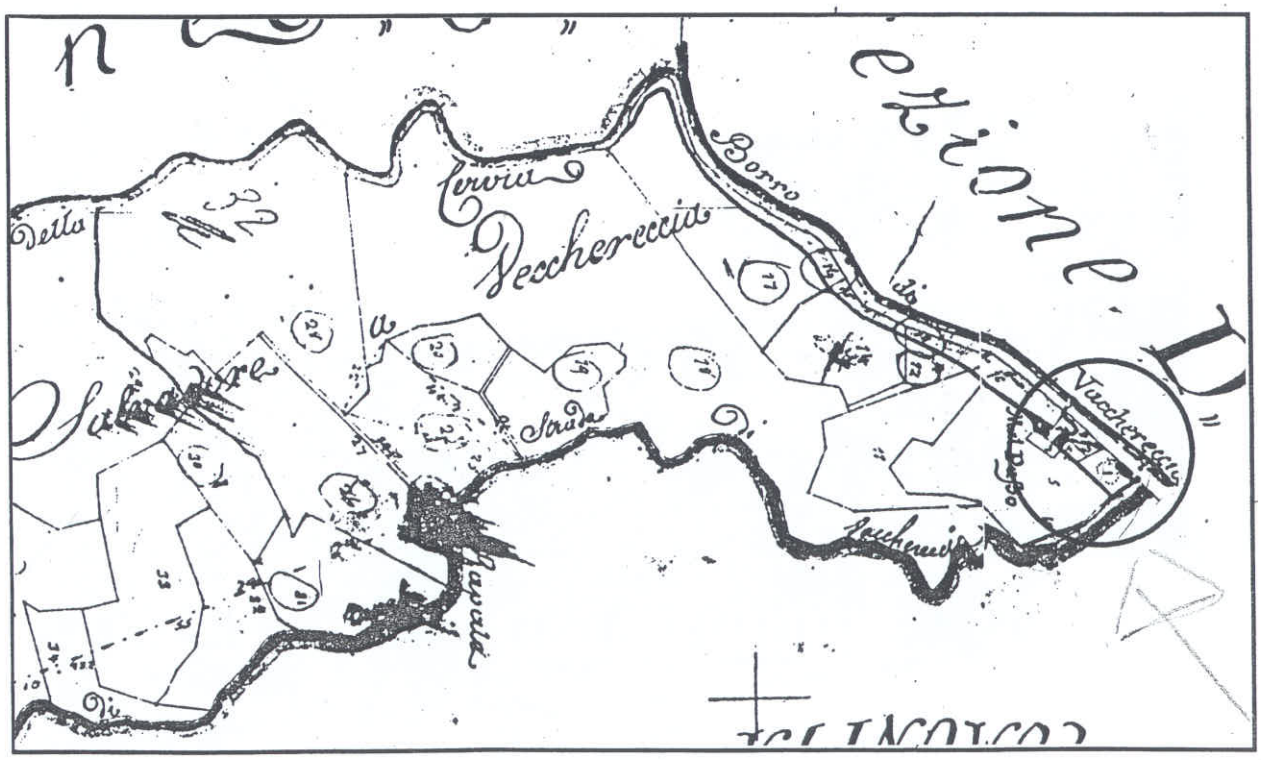

CATASTO LEOPOLDINO (anno 1821-1822)


↑500 m ↑



COMUNE DI CAVRIGLIA

NUOVO P.R.G. 1998

LE INDAGINI DEL PIANO STRUTTURALE

ANALISI DEL PATRIMONIO EXTRAURBANO DI NATURA STORICA

SCHEDA	**N. 38**
TOPONIMI	CAMPOCORTO
PLANIMETRIA CATASTALE scala 1.5000	ELEMENTO 287062
CARTA TECNICA REGIONALE scala 1:5000	ELEMENTO 287062
CATASTO LEOPOLDINO anno1821-22	SEZIONE L (Foglio unico) Monastero e Montaio
VINCOLI DI PIANO STRUTTURALE	COMPLESSO DI VALORE

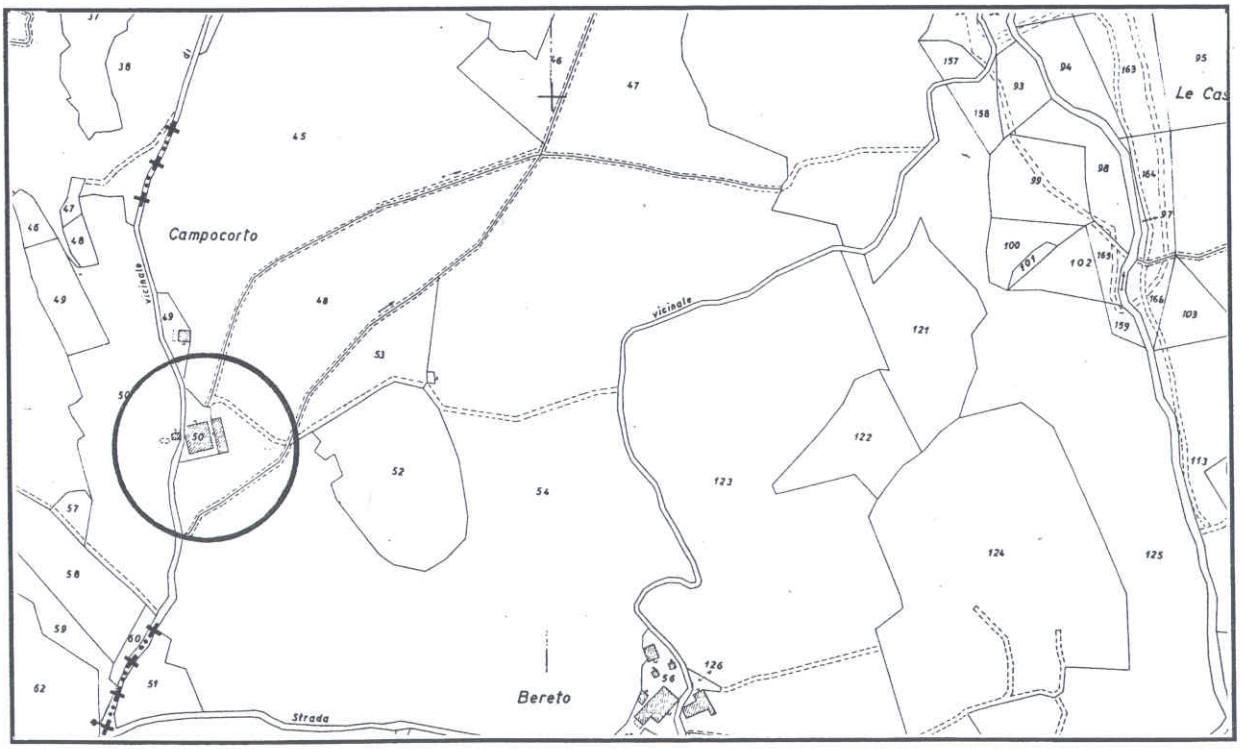

PLANIMETRIA CATASTALE scala 1:5000

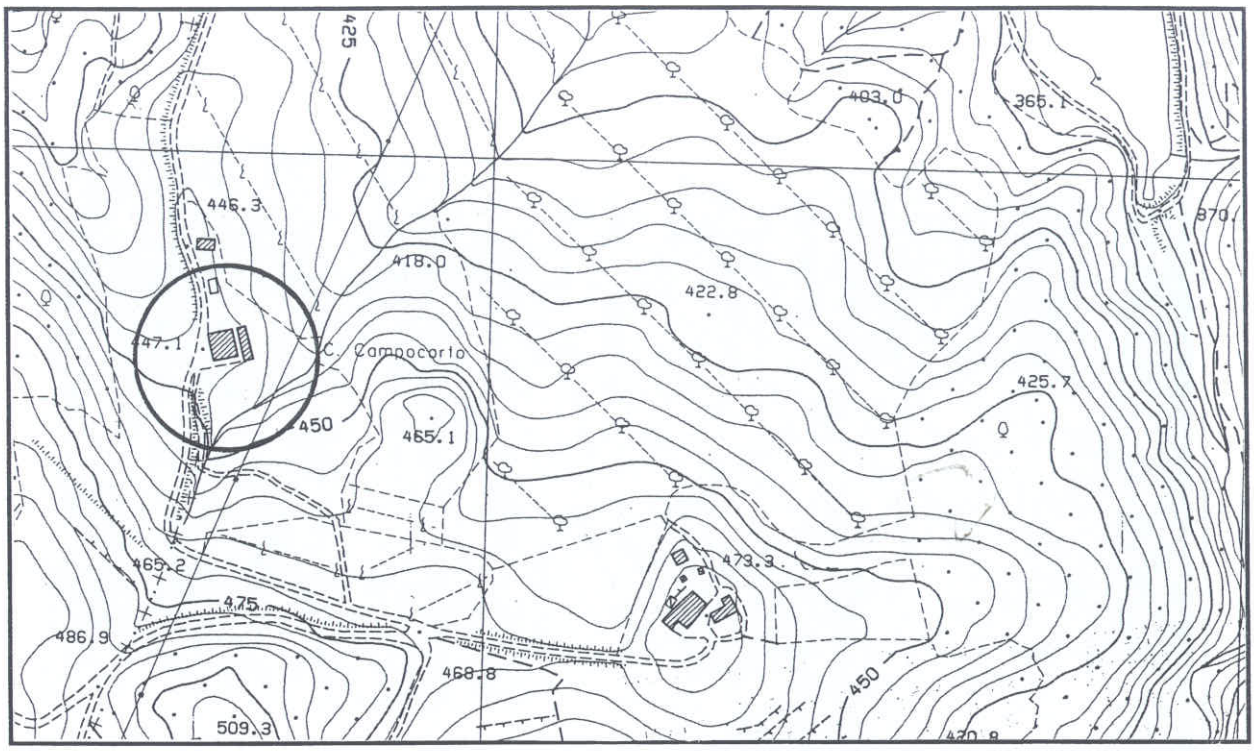

CARTA TECNICA REGIONALE scala 1:5000

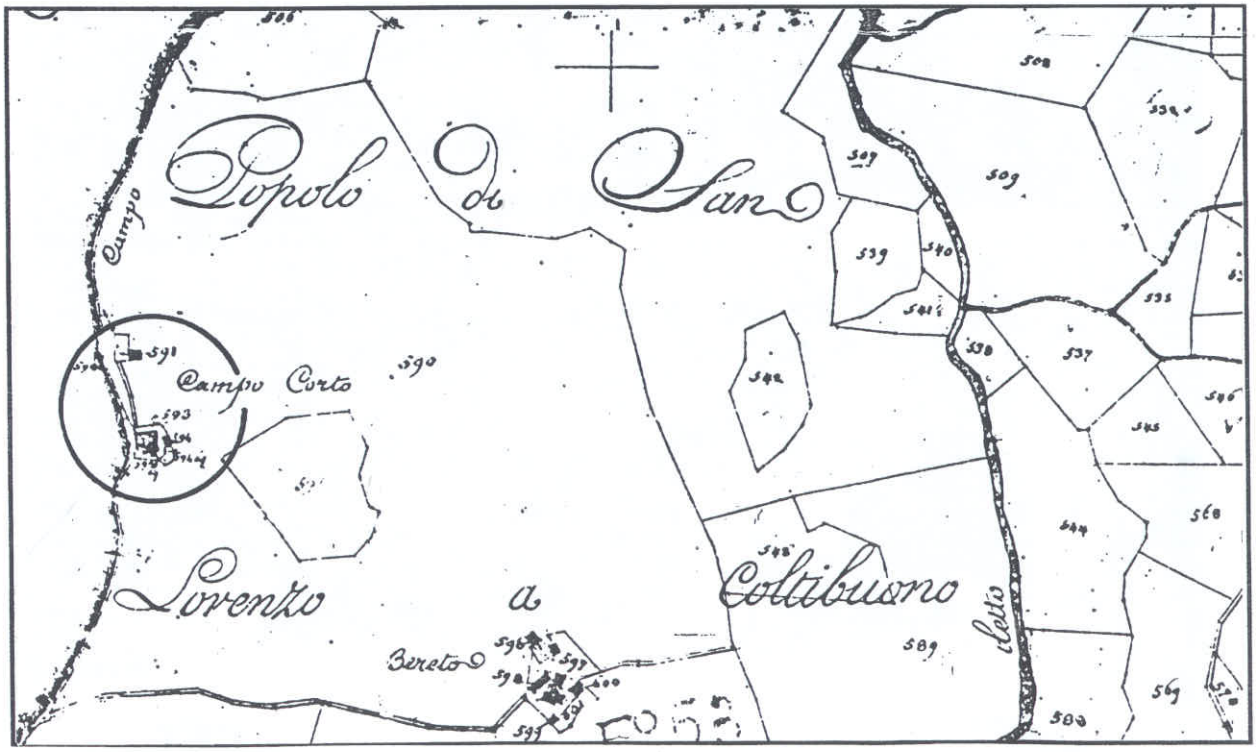

CATASTO LEOPOLDINO (anno 1821-1822)





COMUNE DI CAVRIGLIA

NUOVO P.R.G. 1998

LE INDAGINI DEL PIANO STRUTTURALE

ANALISI DEL PATRIMONIO EXTRAURBANO DI NATURA STORICA

SCHEDA	**N. 39**
TOPONIMI	BERETO
PLANIMETRIA CATASTALE scala 1.5000	ELEMENTO 287062
CARTA TECNICA REGIONALE scala 1:5000	ELEMENTO 287062
CATASTO LEOPOLDINO anno1821-22	SEZIONE L (Foglio unico) Monastero e Montaio
VINCOLI DI PIANO STRUTTURALE	COMPLESSO DI VALORE

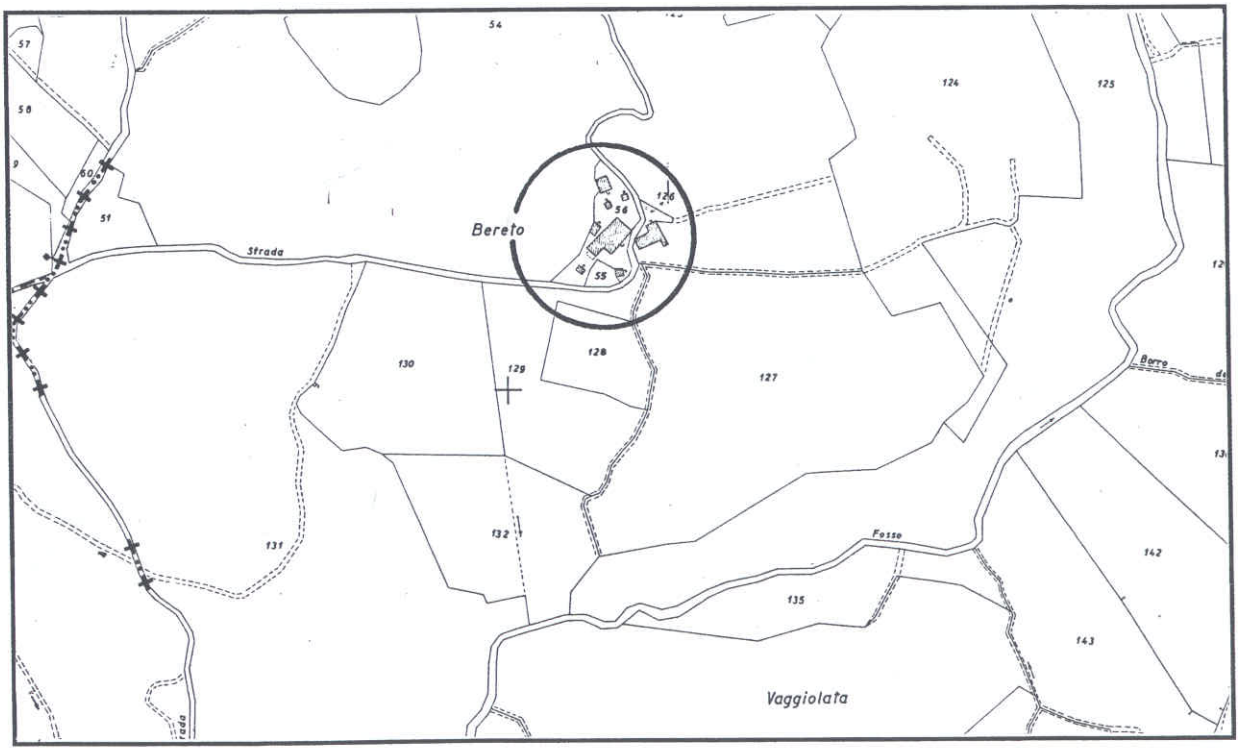

PLANIMETRIA CATASTALE scala 1:5000

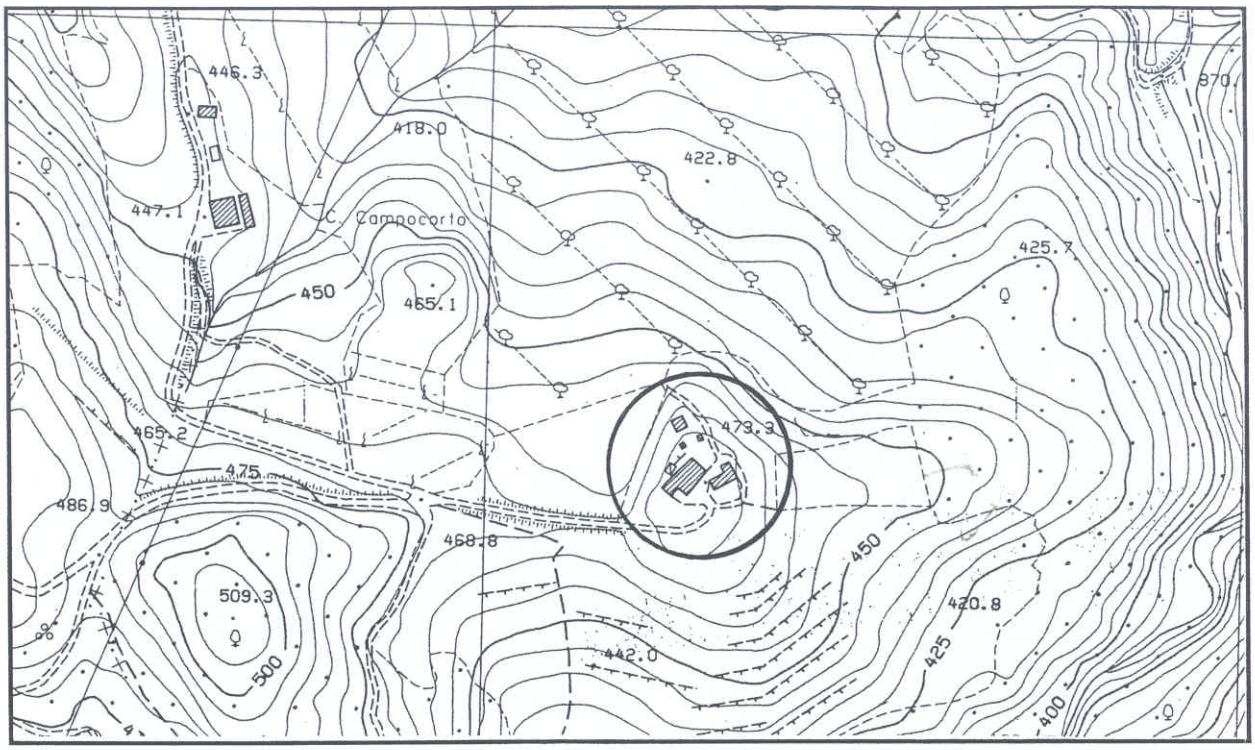

CARTA TECNICA REGIONALE scala 1:5000

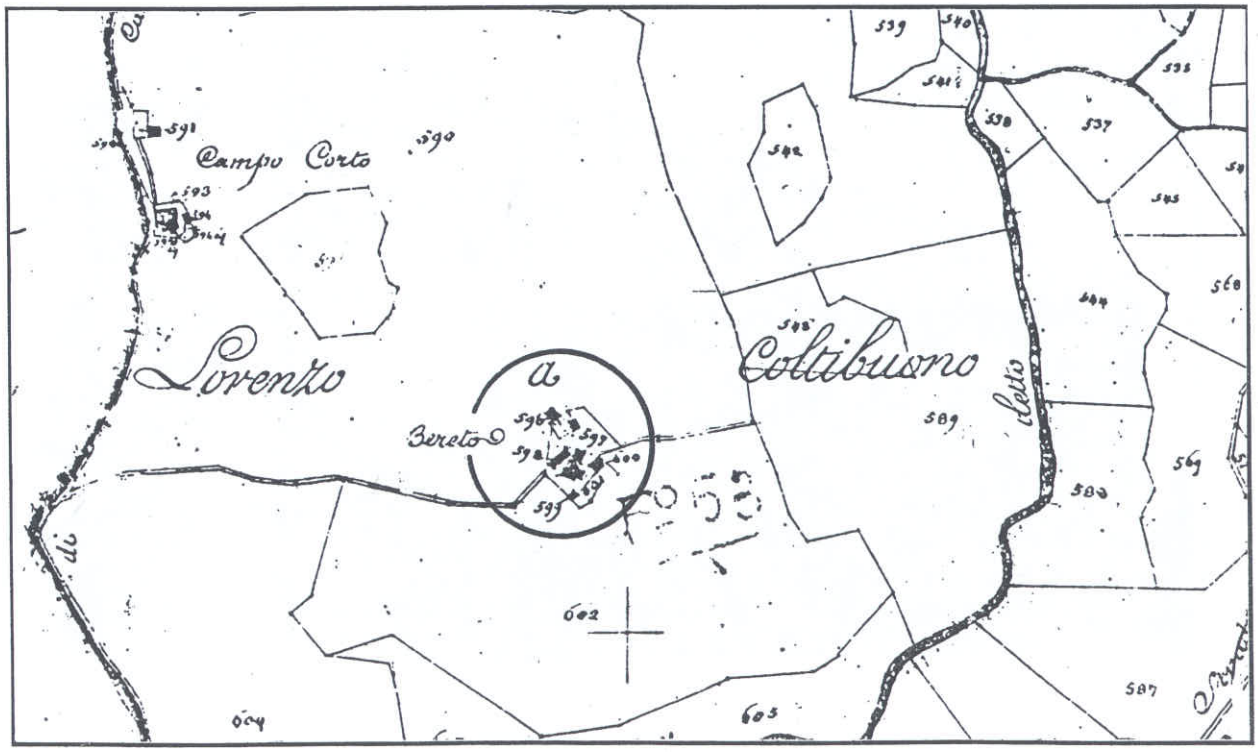

CATASTO LEOPOLDINO (anno 1821-1822)





COMUNE DI CAVRIGLIA

NUOVO P.R.G. 1998

LE INDAGINI DEL PIANO STRUTTURALE

ANALISI DEL PATRIMONIO EXTRAURBANO DI NATURA STORICA

SCHEDA	**N. 40**
TOPONIMI	FATTORIA MONTERIPOLI
PLANIMETRIA CATASTALE scala 1.5000	ELEMENTO 287062
CARTA TECNICA REGIONALE scala 1:5000	ELEMENTO 287062
CATASTO LEOPOLDINO anno1821-22	SEZIONE L (Foglio unico) Monastero e Montaio
VINCOLI DI PIANO STRUTTURALE	COMPLESSO DI VALORE

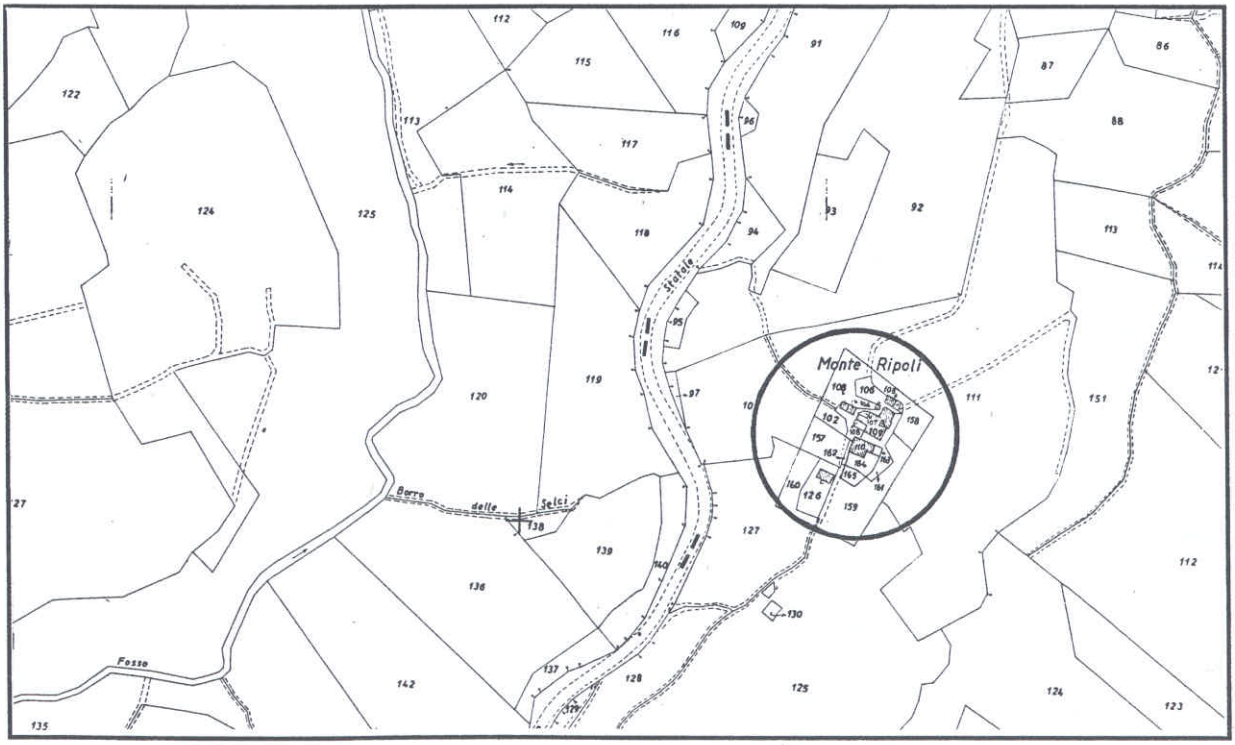

PLANIMETRIA CATASTALE scala 1:5000

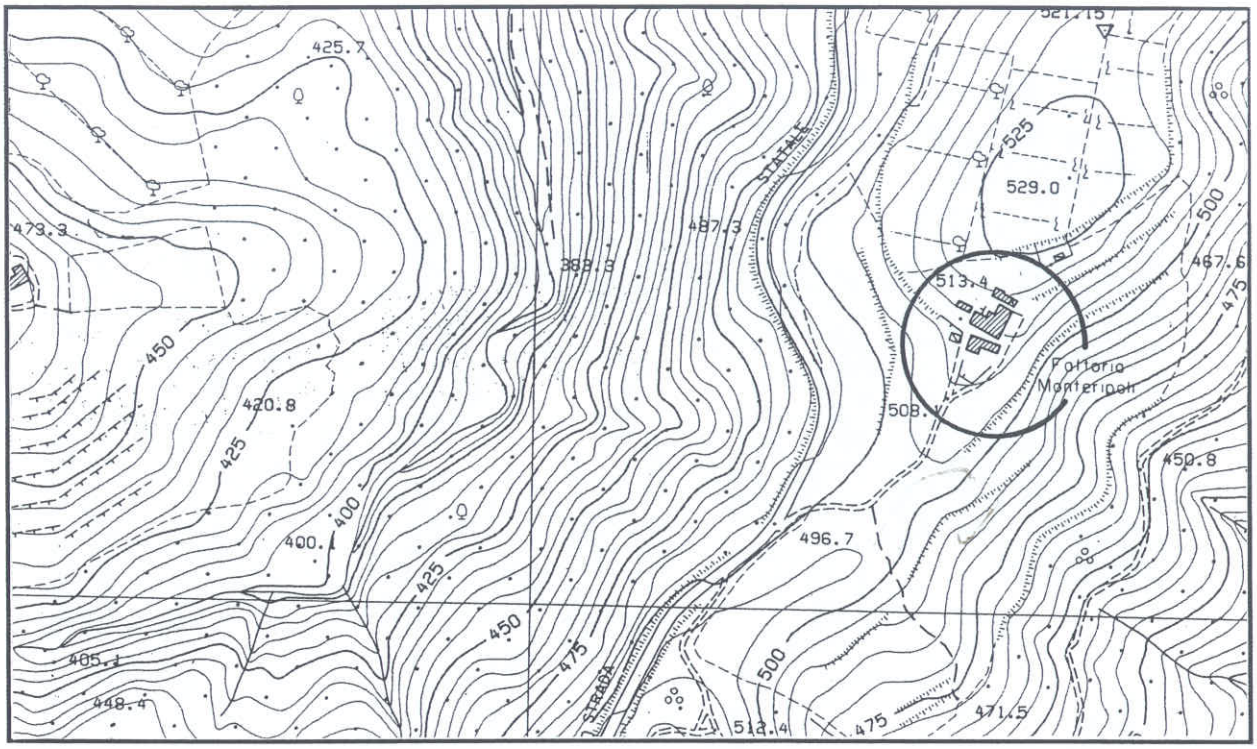

CARTA TECNICA REGIONALE scala 1:5000

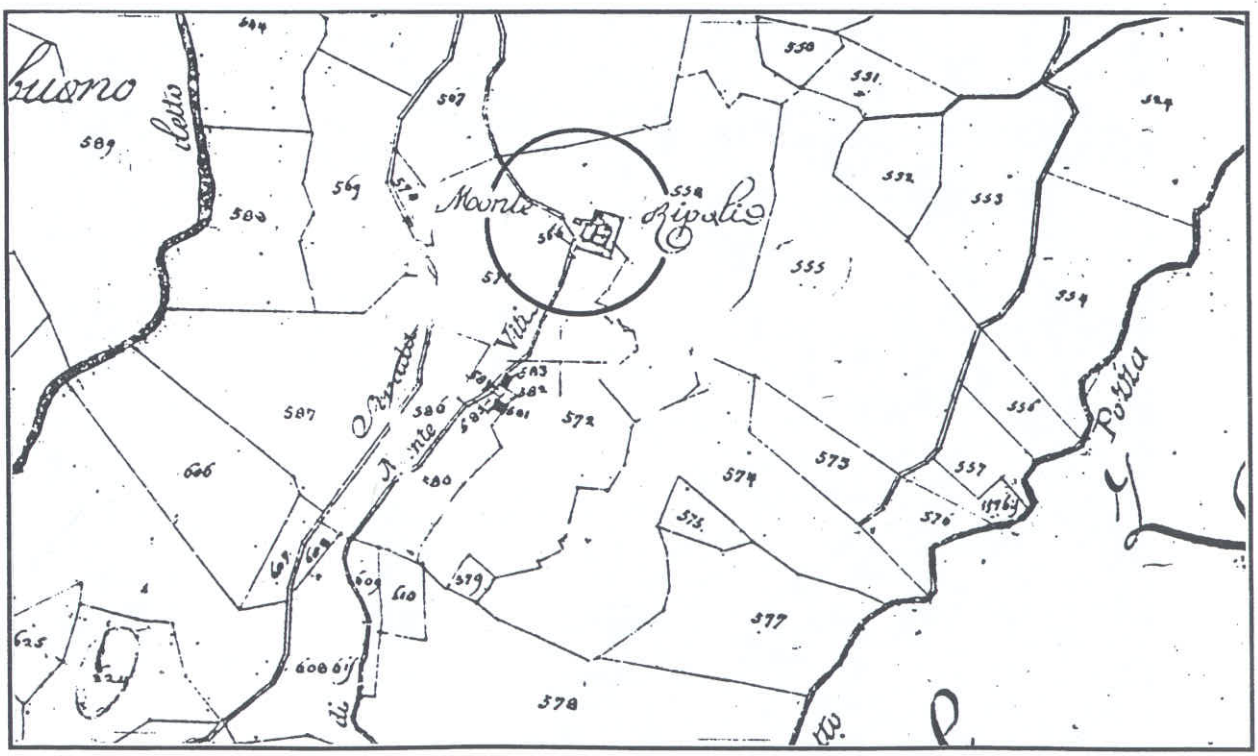

CATASTO LEOPOLDINO (anno 1821-1822)


MAG94


MAG94

COMUNE DI CAVRIGLIA

NUOVO P.R.G. 1998

LE INDAGINI DEL PIANO STRUTTURALE

ANALISI DEL PATRIMONIO EXTRAURBANO DI NATURA STORICA

SCHEDA	**N. 41**
TOPONIMI	MORELLINO
PLANIMETRIA CATASTALE scala 1.5000	ELEMENTO 287062
CARTA TECNICA REGIONALE scala 1:5000	ELEMENTO 287062
CATASTO LEOPOLDINO anno1821-22	SEZIONE L (Foglio unico) Monastero e Montaio
VINCOLI DI PIANO STRUTTURALE	COMPLESSO DI VALORE

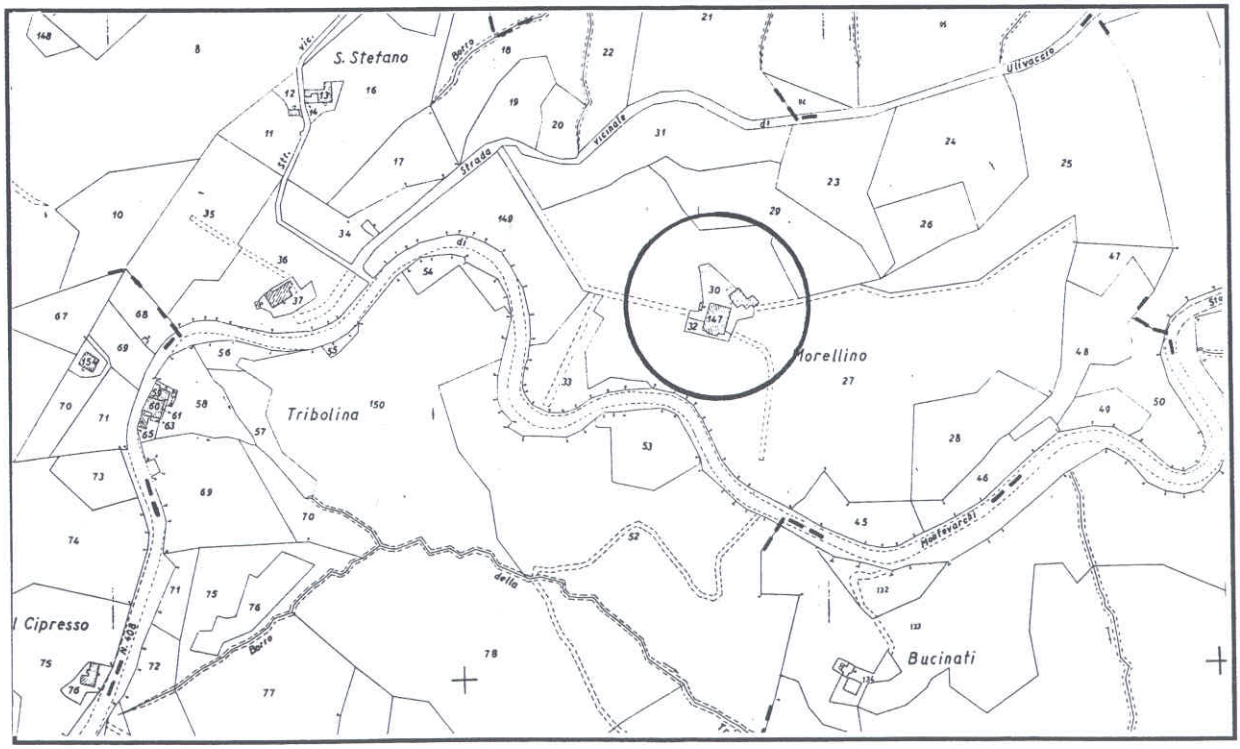

PLANIMETRIA CATASTALE scala 1:5000

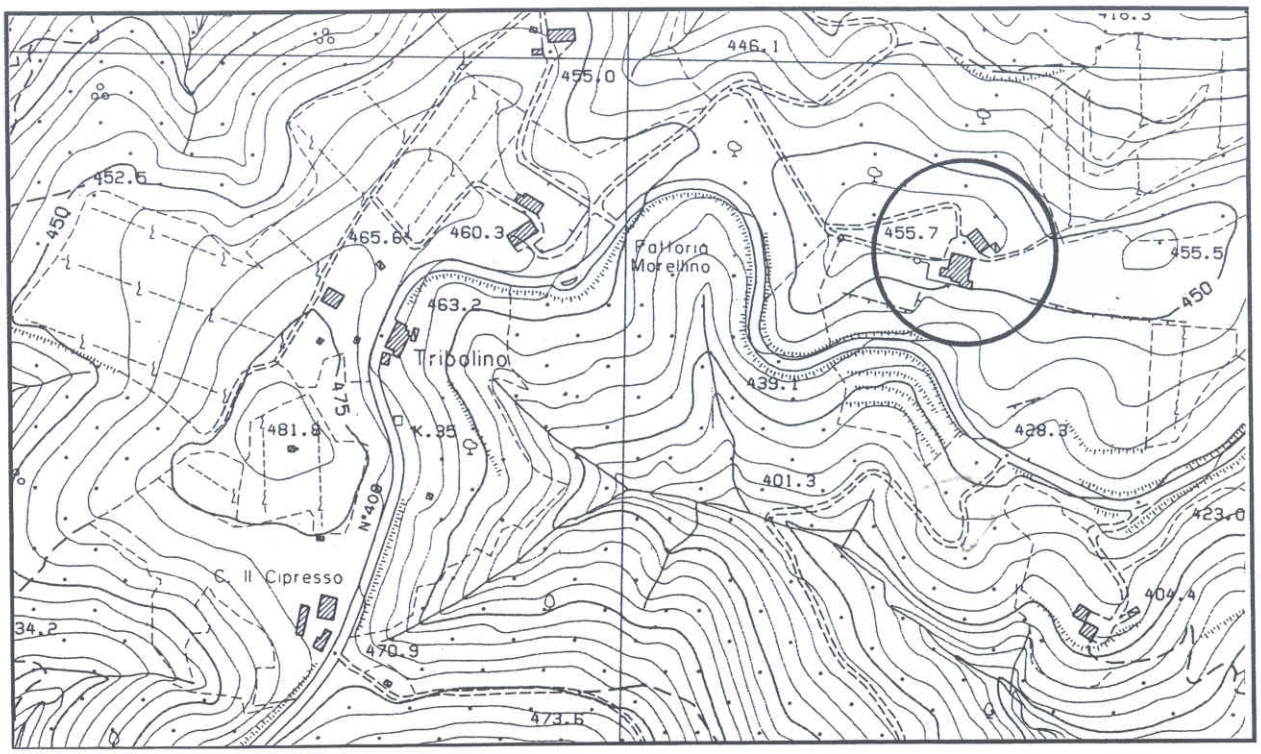

CARTA TECNICA REGIONALE scala 1:5000

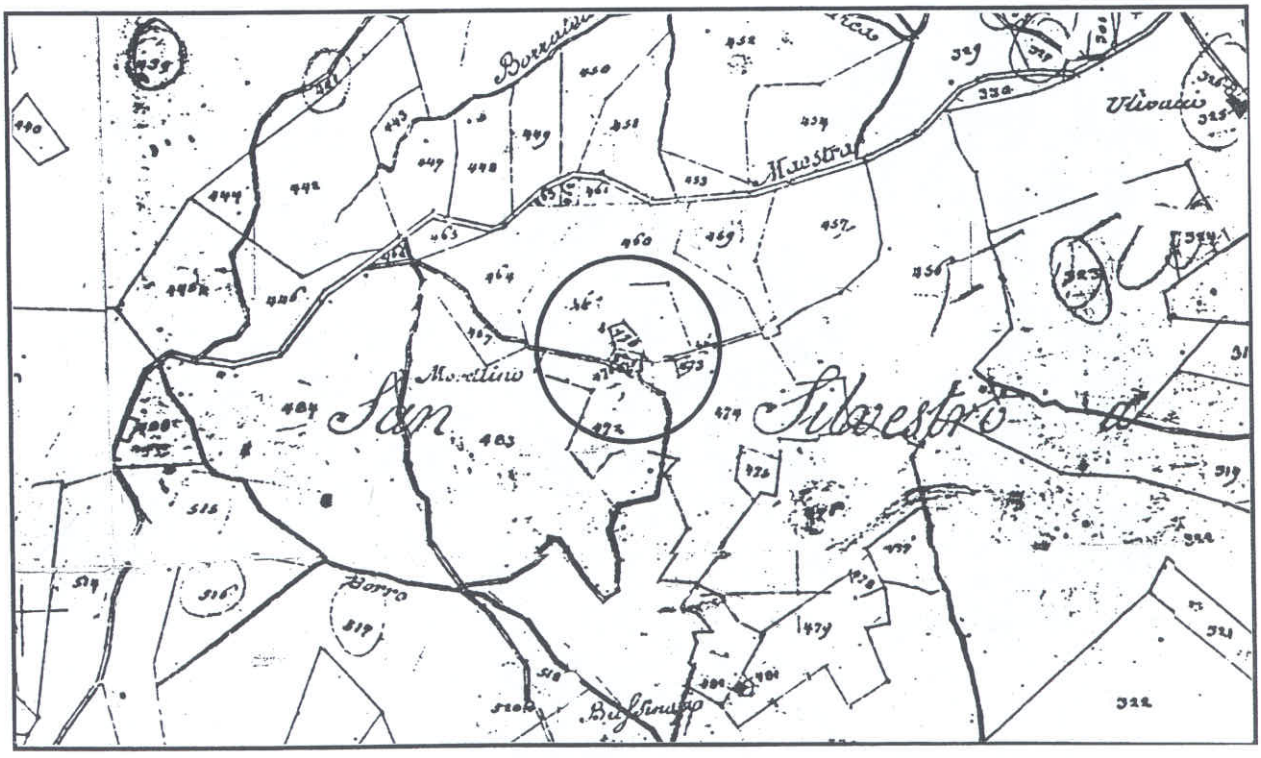

CATASTO LEOPOLDINO (anno 1821-1822)


MAG94


MAG94

COMUNE DI CAVRIGLIA

NUOVO P.R.G. 1998

LE INDAGINI DEL PIANO STRUTTURALE

ANALISI DEL PATRIMONIO EXTRAURBANO DI NATURA STORICA

SCHEDA	**N. 42**
TOPONIMI	
PLANIMETRIA CATASTALE scala 1.5000	ELEMENTO 287062
CARTA TECNICA REGIONALE scala 1:5000	ELEMENTO 287062
CATASTO LEOPOLDINO anno1821-22	SEZIONE L (Foglio unico) Monastero e Montaio
VINCOLI DI PIANO STRUTTURALE	COMPLESSO DI VALORE

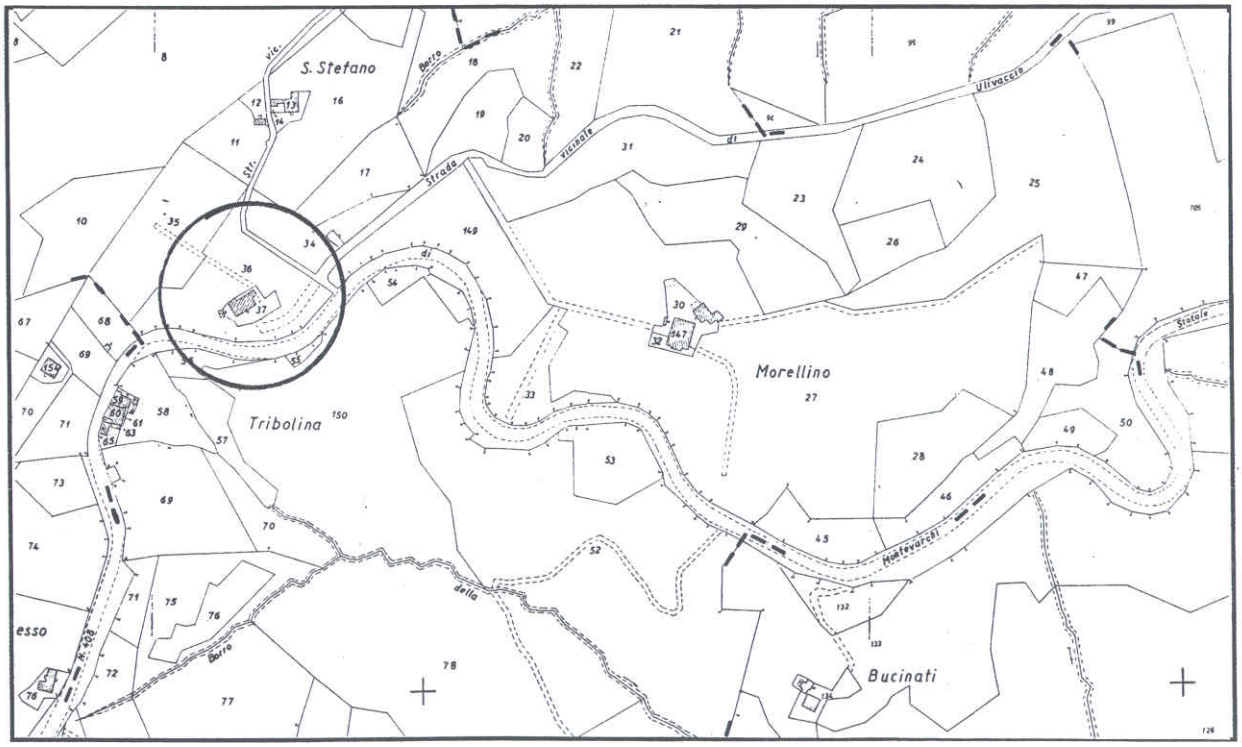

PLANIMETRIA CATASTALE scala 1:5000

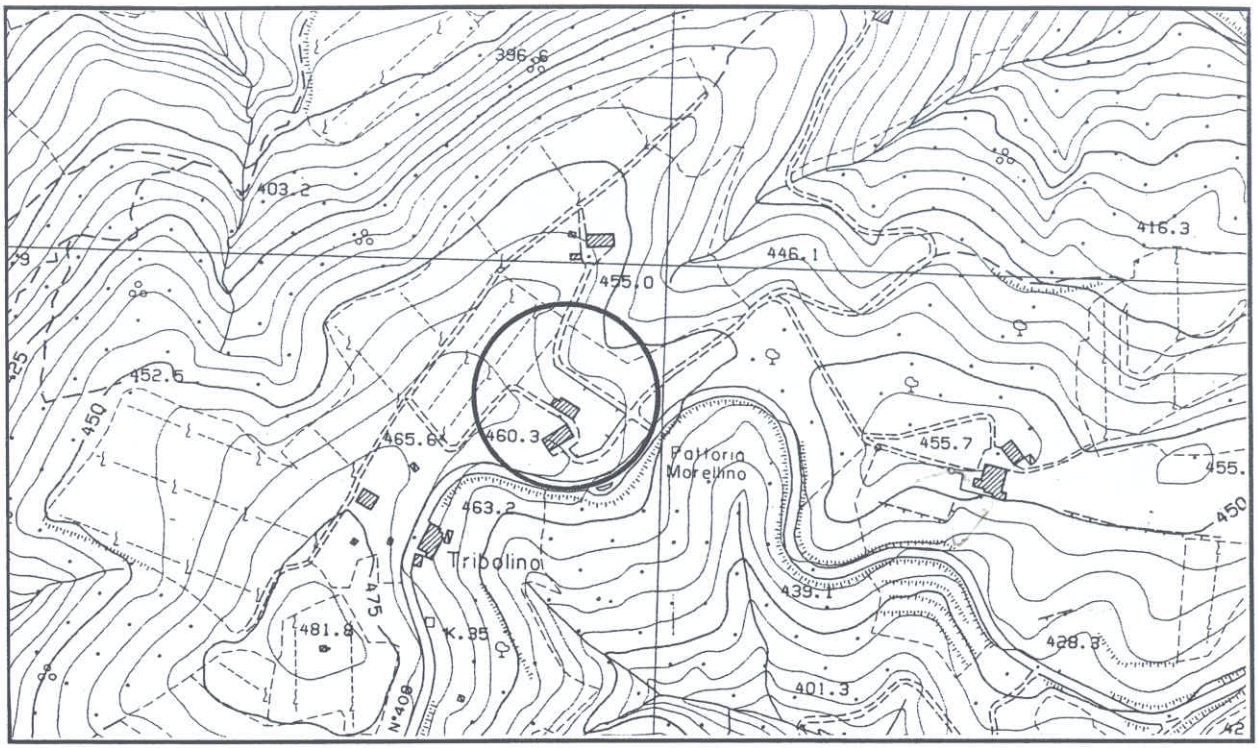

CARTA TECNICA REGIONALE scala 1:5000

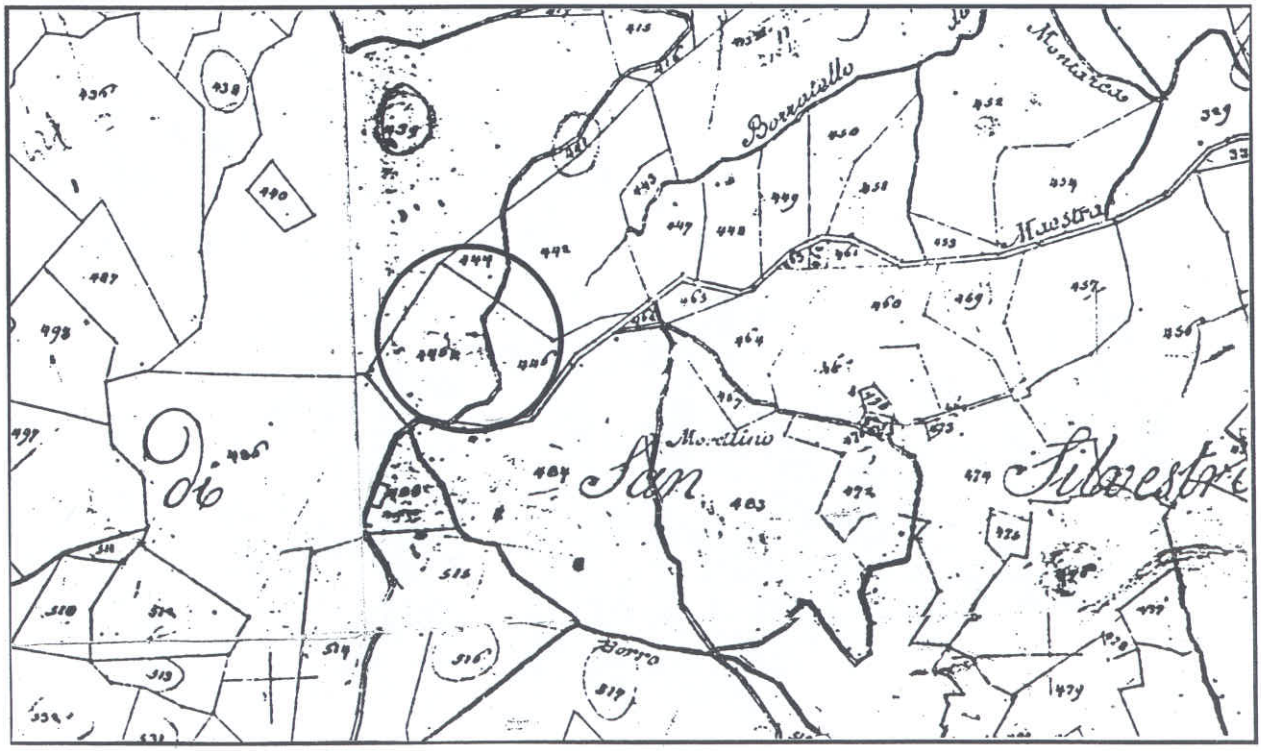

CATASTO LEOPOLDINO (anno 1821-1822)





COMUNE DI CAVRIGLIA

NUOVO P.R.G. 1998

LE INDAGINI DEL PIANO STRUTTURALE

ANALISI DEL PATRIMONIO EXTRAURBANO DI NATURA STORICA

SCHEDA	**N. 43**
TOPONIMI	BUCINATI
PLANIMETRIA CATASTALE scala 1.5000	ELEMENTO 287062
CARTA TECNICA REGIONALE scala 1:5000	ELEMENTO 287062
CATASTO LEOPOLDINO anno1821-22	SEZIONE L (Foglio unico) Monastero e Montaio
VINCOLI DI PIANO STRUTTURALE	

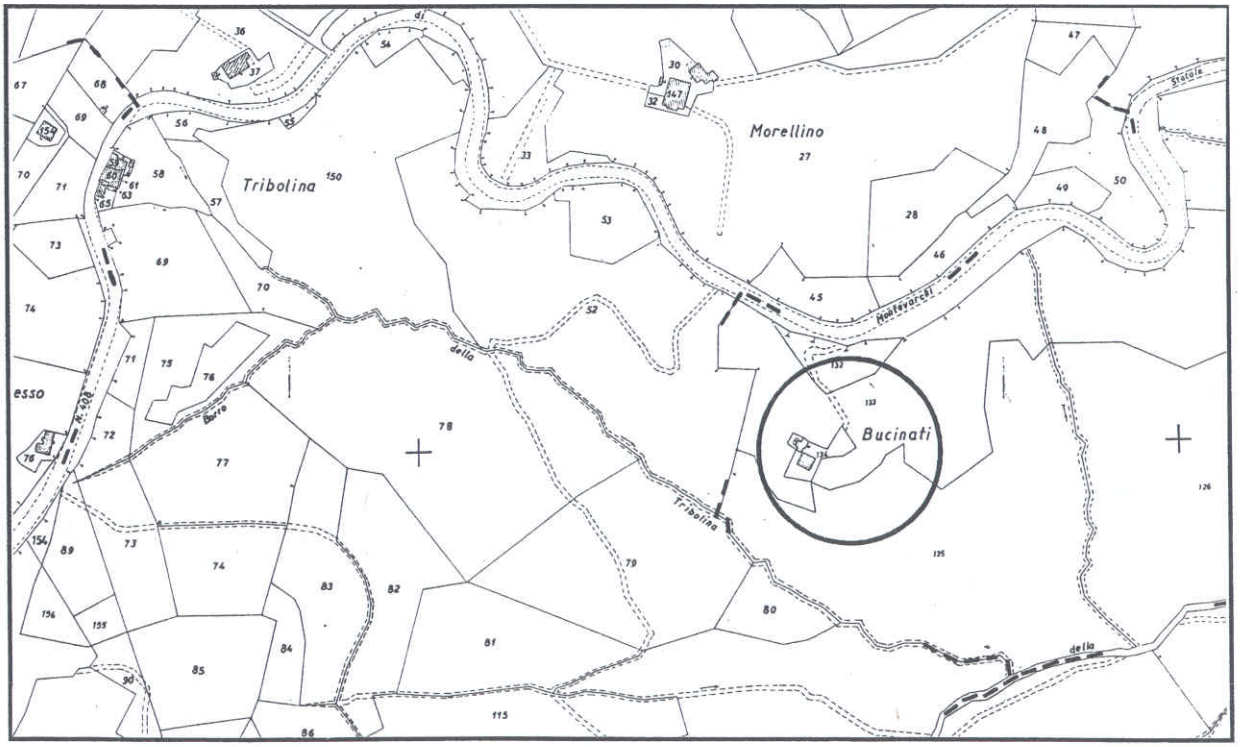

PLANIMETRIA CATASTALE scala 1:5000

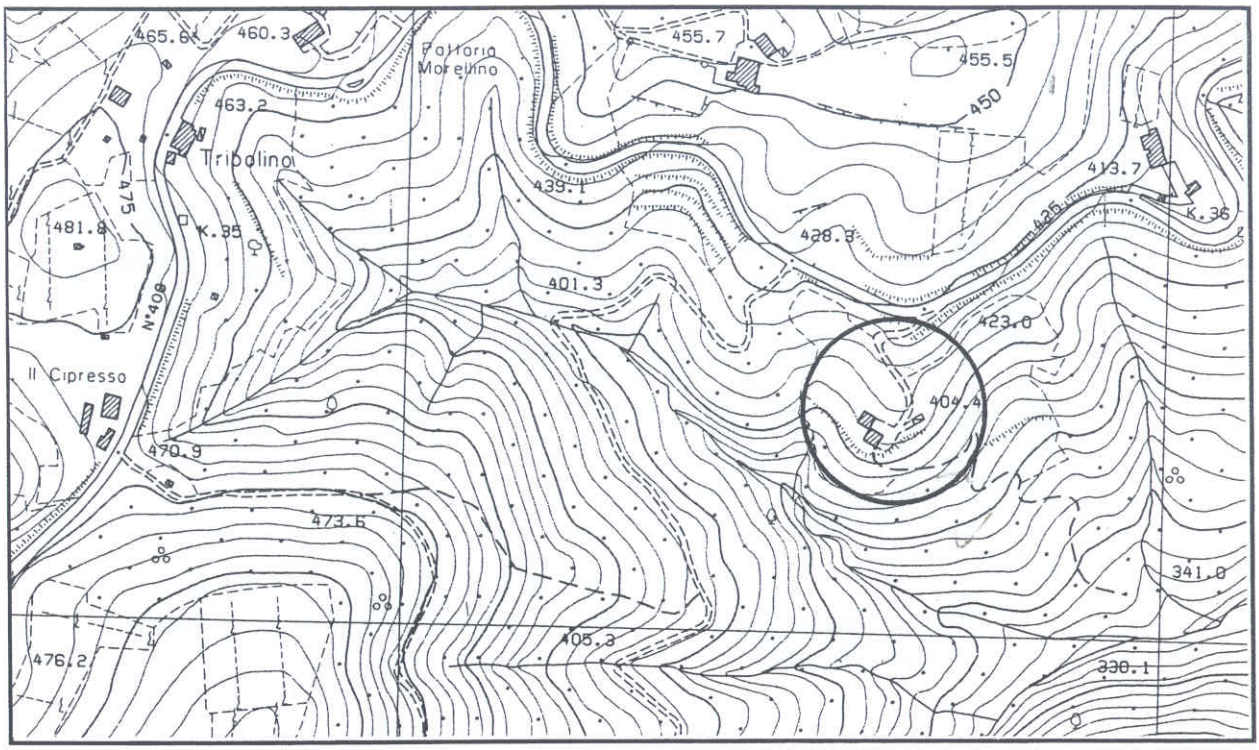

CARTA TECNICA REGIONALE scala 1:5000

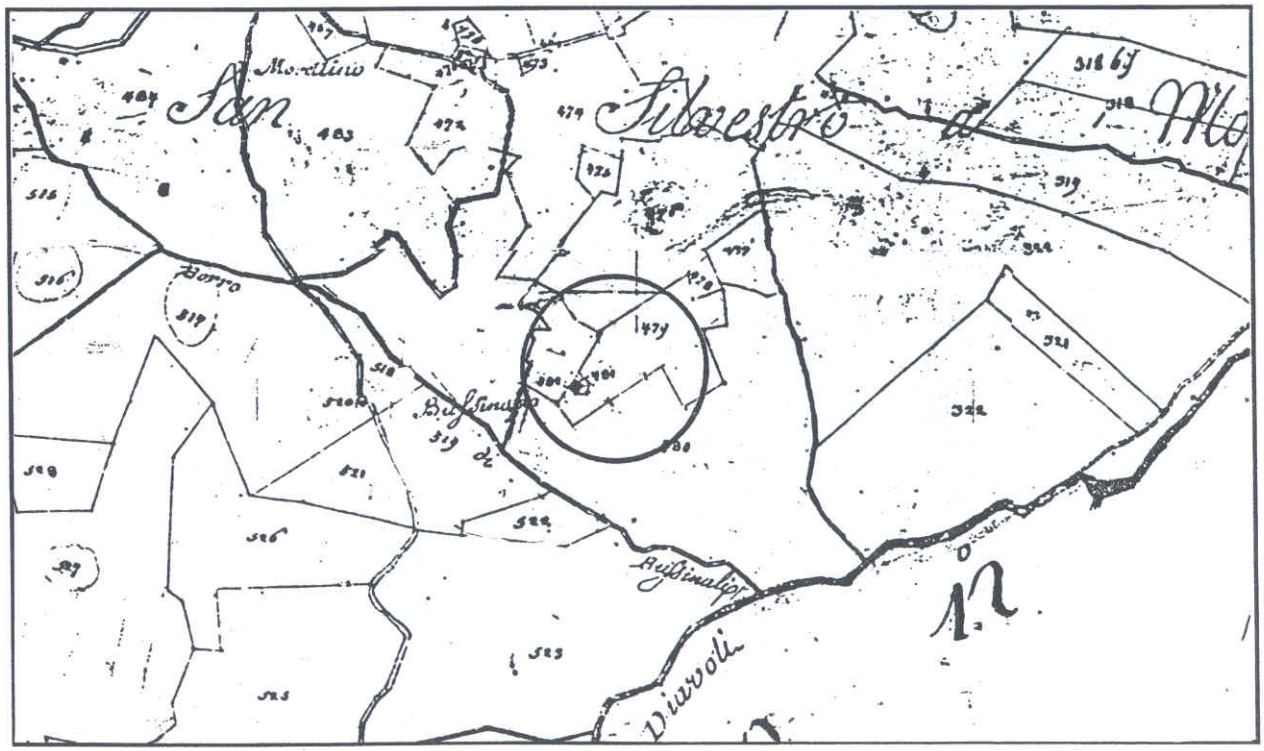

CATASTO LEOPOLDINO (anno 1821-1822)


AR 276617



COMUNE DI CAVRIGLIA

NUOVO P.R.G. 1998

LE INDAGINI DEL PIANO STRUTTURALE

ANALISI DEL PATRIMONIO EXTRAURBANO DI NATURA STORICA

SCHEDA	**N. 44**
TOPONIMI	MOLINO
PLANIMETRIA CATASTALE scala 1.5000	ELEMENTO 287062
CARTA TECNICA REGIONALE scala 1:5000	ELEMENTO 287062
CATASTO LEOPOLDINO anno1821-22	SEZIONE N (Foglio 1°) Mercatale
VINCOLI DI PIANO STRUTTURALE	COMPLESSO DI VALORE

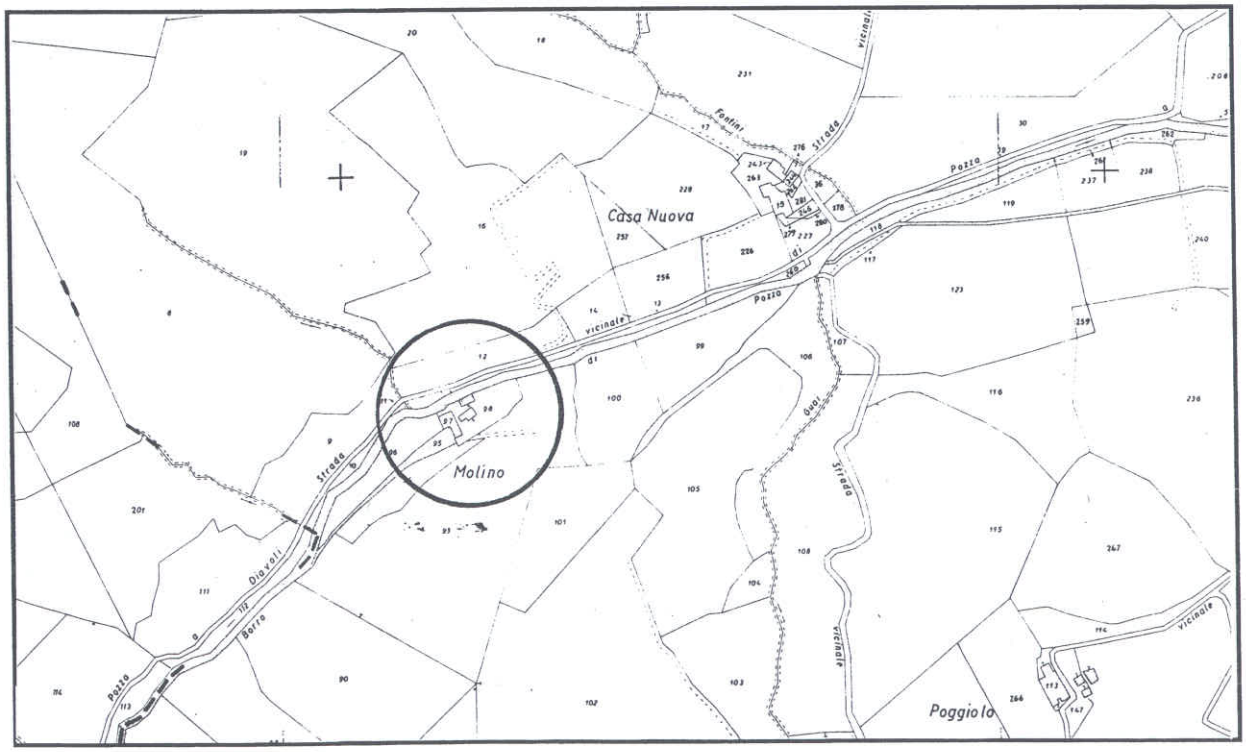

PLANIMETRIA CATASTALE scala 1:5000

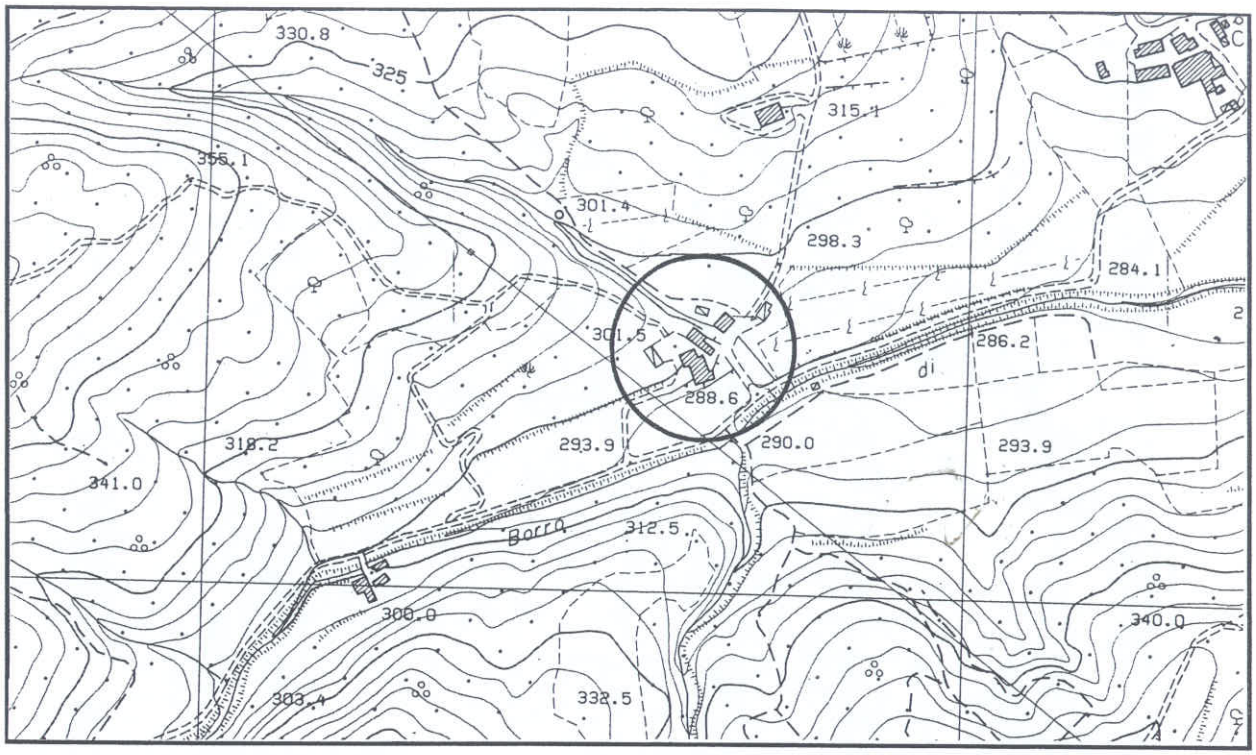

CARTA TECNICA REGIONALE scala 1:5000

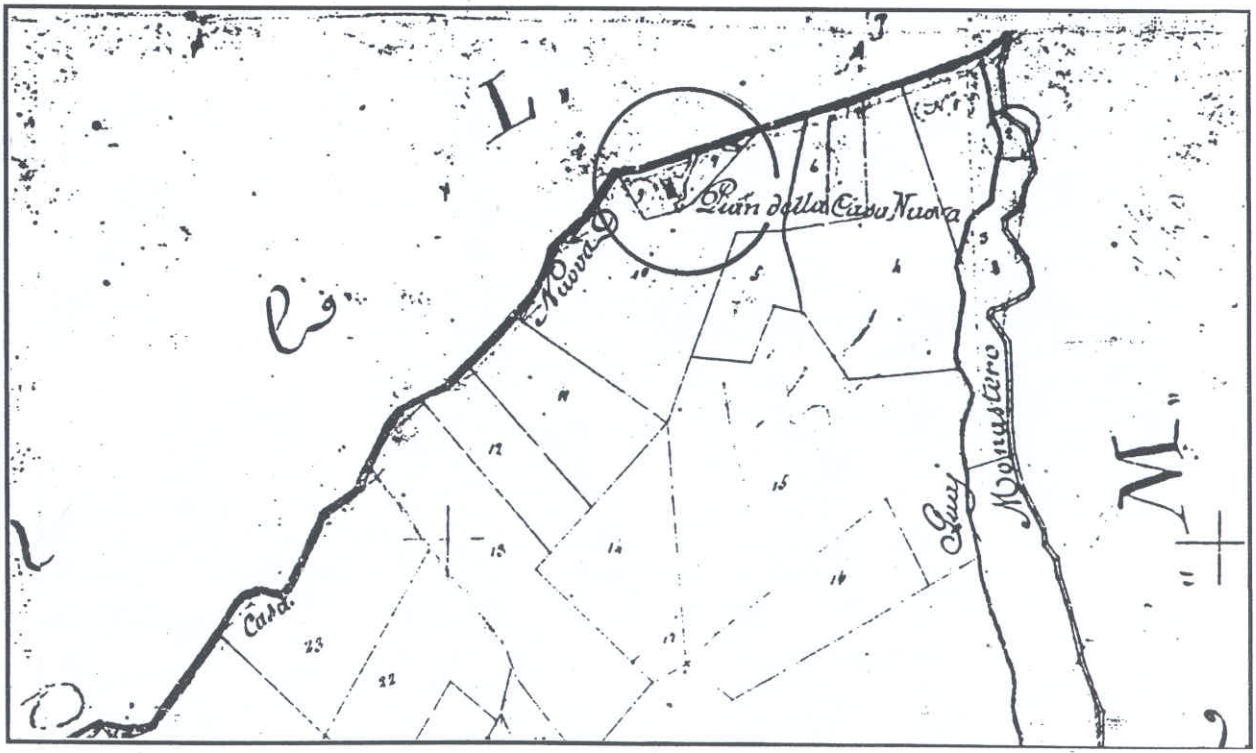

CATASTO LEOPOLDINO (anno 1821-1822)


MAG94


MAG94


MAG94


MAG94

COMUNE DI CAVRIGLIA

NUOVO P.R.G. 1998

LE INDAGINI DEL PIANO STRUTTURALE

ANALISI DEL PATRIMONIO EXTRAURBANO DI NATURA STORICA

SCHEDA	**N. 45**
TOPONIMI	CASA NUOVA
PLANIMETRIA CATASTALE scala 1.5000	ELEMENTO 287062
CARTA TECNICA REGIONALE scala 1:5000	ELEMENTO 287062
CATASTO LEOPOLDINO anno1821-22	SEZIONE L (Foglio unico) Monastero e Montaio
VINCOLI DI PIANO STRUTTURALE	COMPLESSO DI VALORE

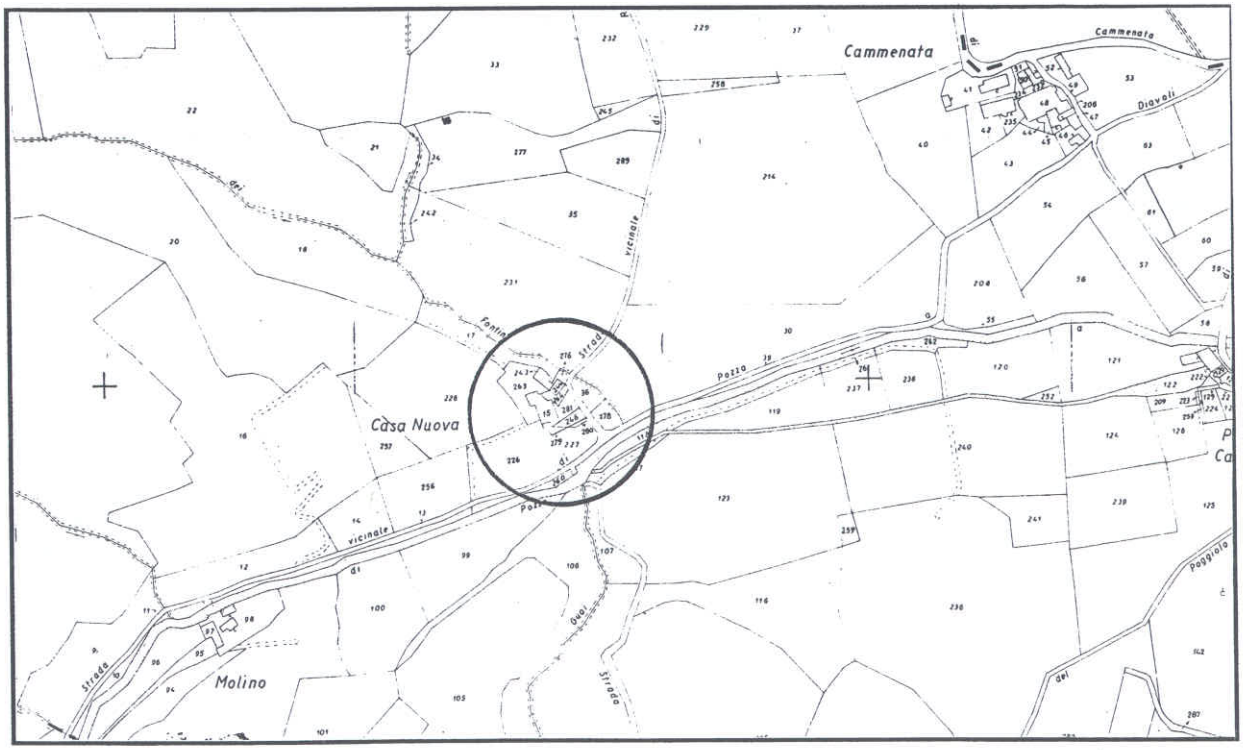

PLANIMETRIA CATASTALE scala 1:5000

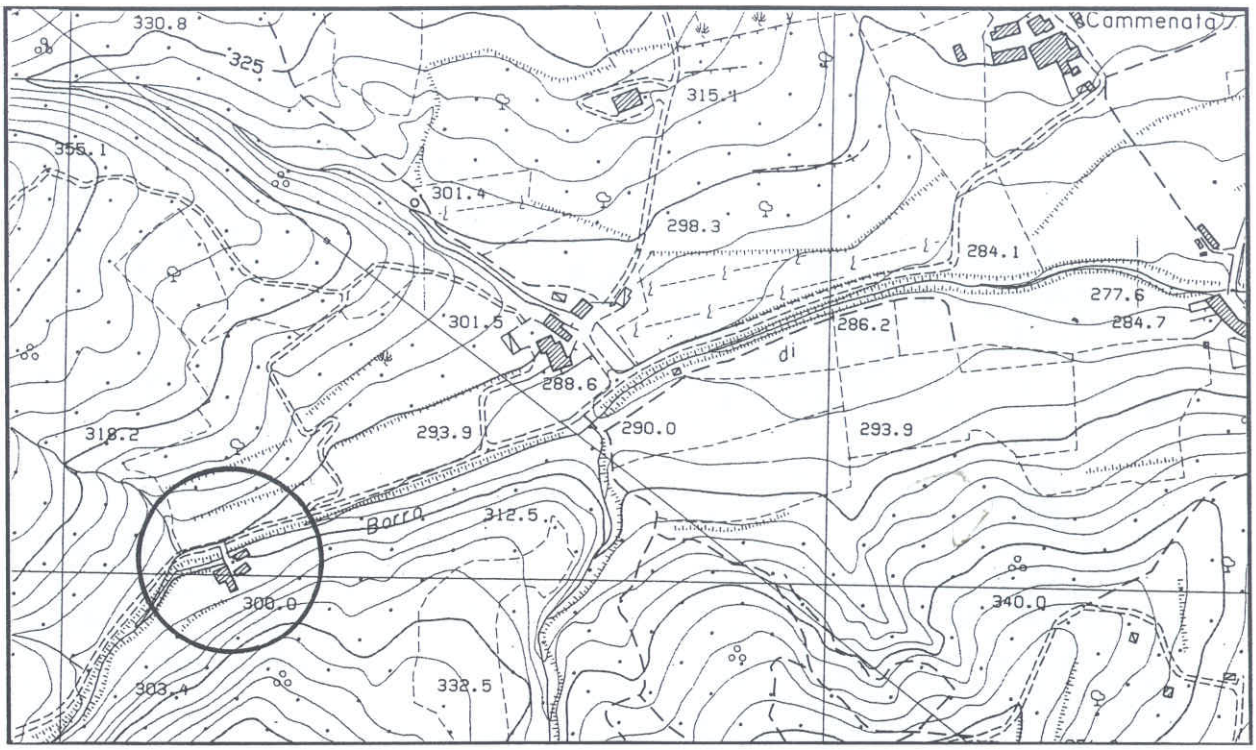

CARTA TECNICA REGIONALE scala 1:5000

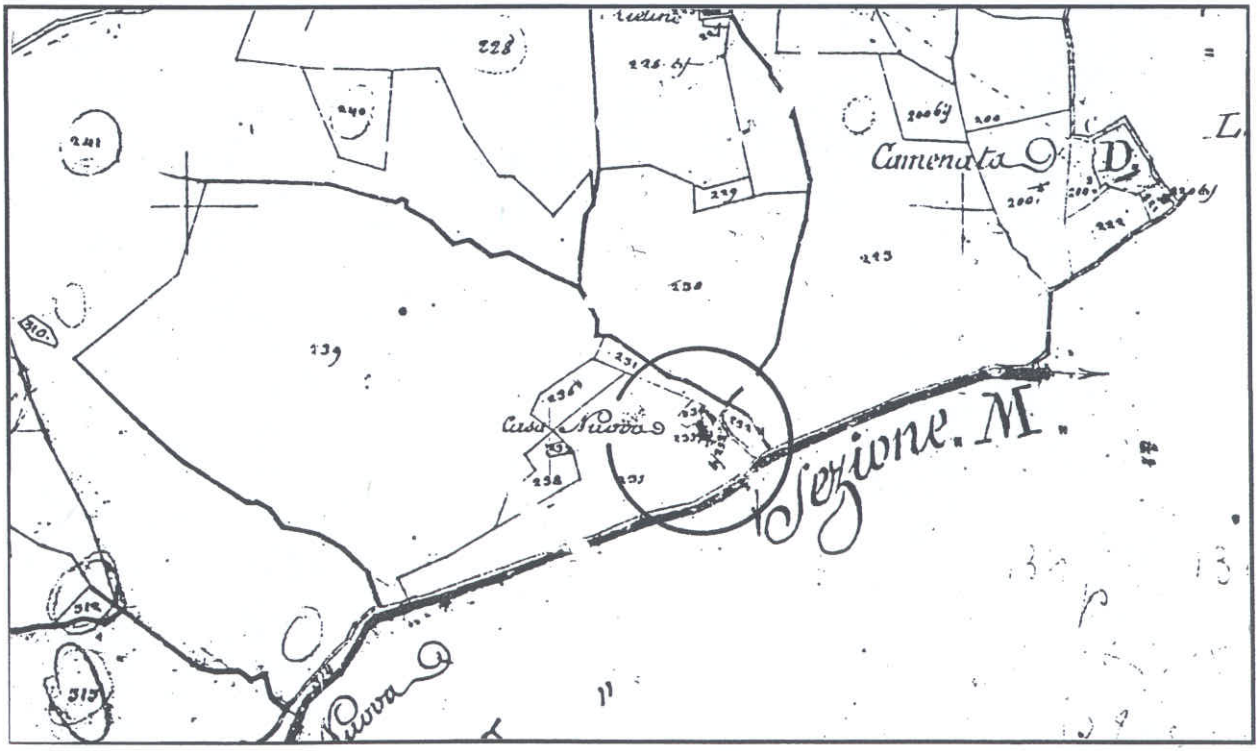

CATASTO LEOPOLDINO (anno 1821-1822)




MAG94

COMUNE DI CAVRIGLIA

NUOVO P.R.G. 1998

LE INDAGINI DEL PIANO STRUTTURALE

ANALISI DEL PATRIMONIO EXTRAURBANO DI NATURA STORICA

SCHEDA	**N. 46**
TOPONIMI	RIETINE
PLANIMETRIA CATASTALE scala 1.5000	ELEMENTO 287062
CARTA TECNICA REGIONALE scala 1:5000	ELEMENTO 287062
CATASTO LEOPOLDINO anno1821-22	SEZIONE L (Foglio unico) Monastero e Montaio
VINCOLI DI PIANO STRUTTURALE	COMPLESSO DI VALORE

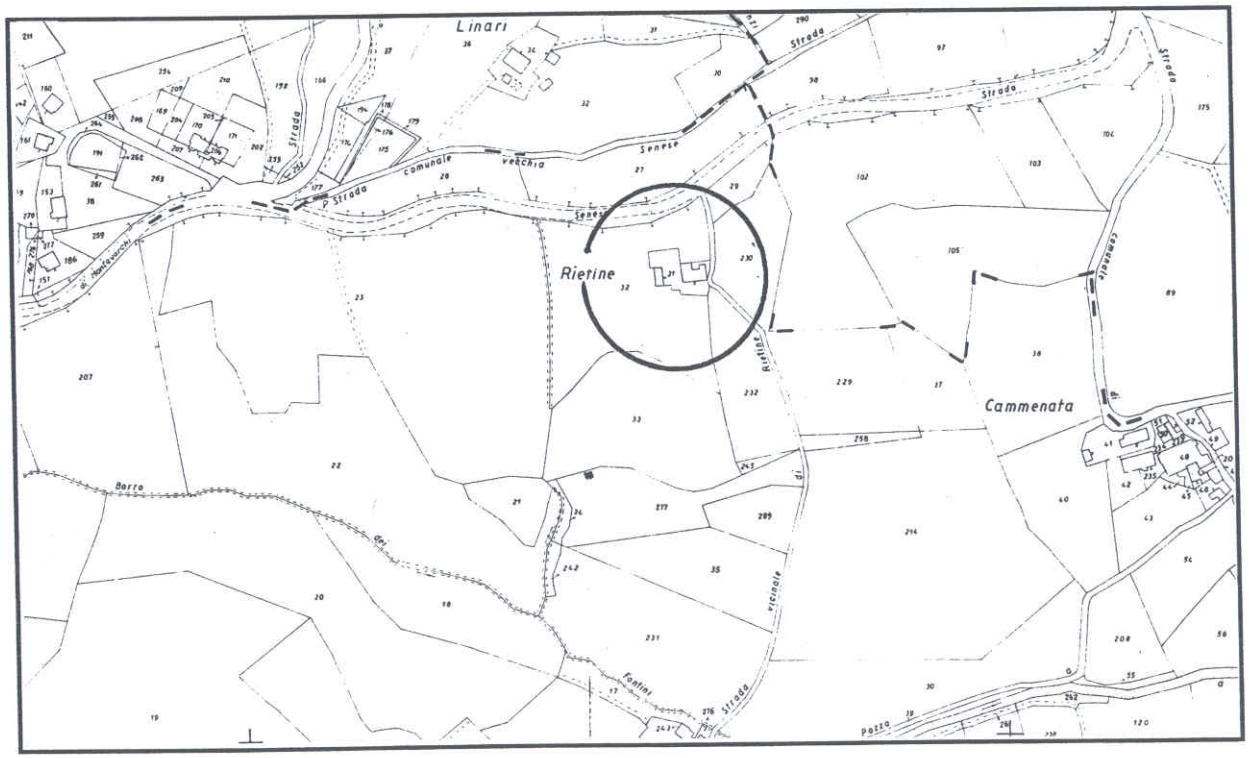

PLANIMETRIA CATASTALE scala 1:5000

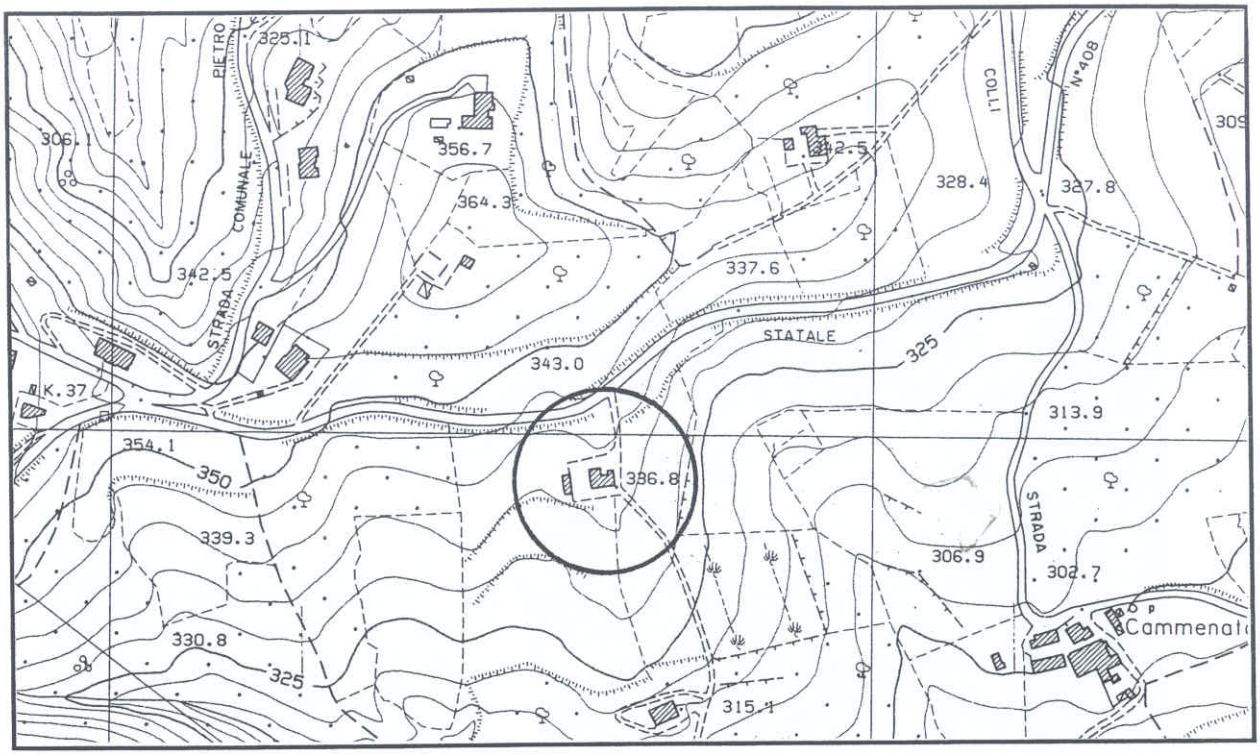

CARTA TECNICA REGIONALE scala 1:5000

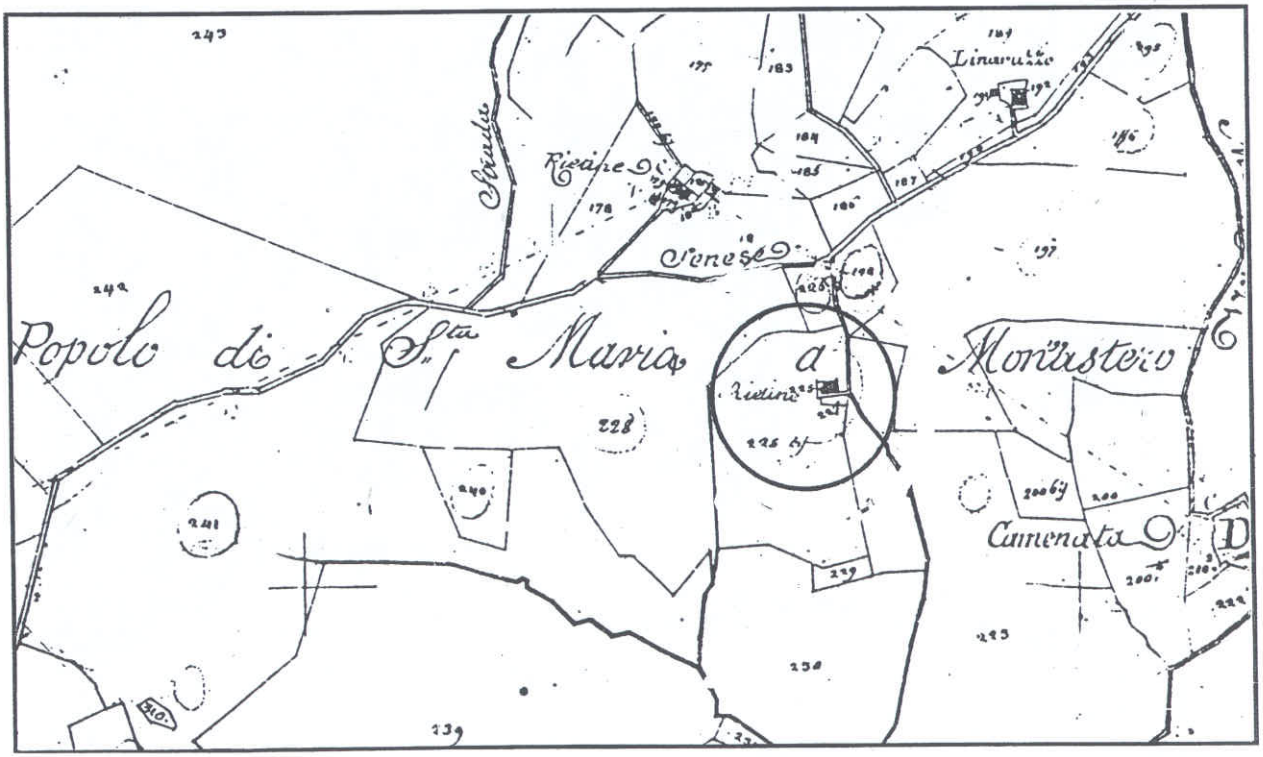

CATASTO LEOPOLDINO (anno 1821-1822)


MAG94



COMUNE DI CAVRIGLIA

NUOVO P.R.G. 1998

LE INDAGINI DEL PIANO STRUTTURALE

ANALISI DEL PATRIMONIO EXTRAURBANO DI NATURA STORICA

SCHEDA	**N. 47**
TOPONIMI	LINARI
PLANIMETRIA CATASTALE scala 1.5000	ELEMENTO 287062
CARTA TECNICA REGIONALE scala 1:5000	ELEMENTO 287062
CATASTO LEOPOLDINO anno1821-22	SEZIONE L (Foglio unico) Monastero e Montaio
VINCOLI DI PIANO STRUTTURALE	

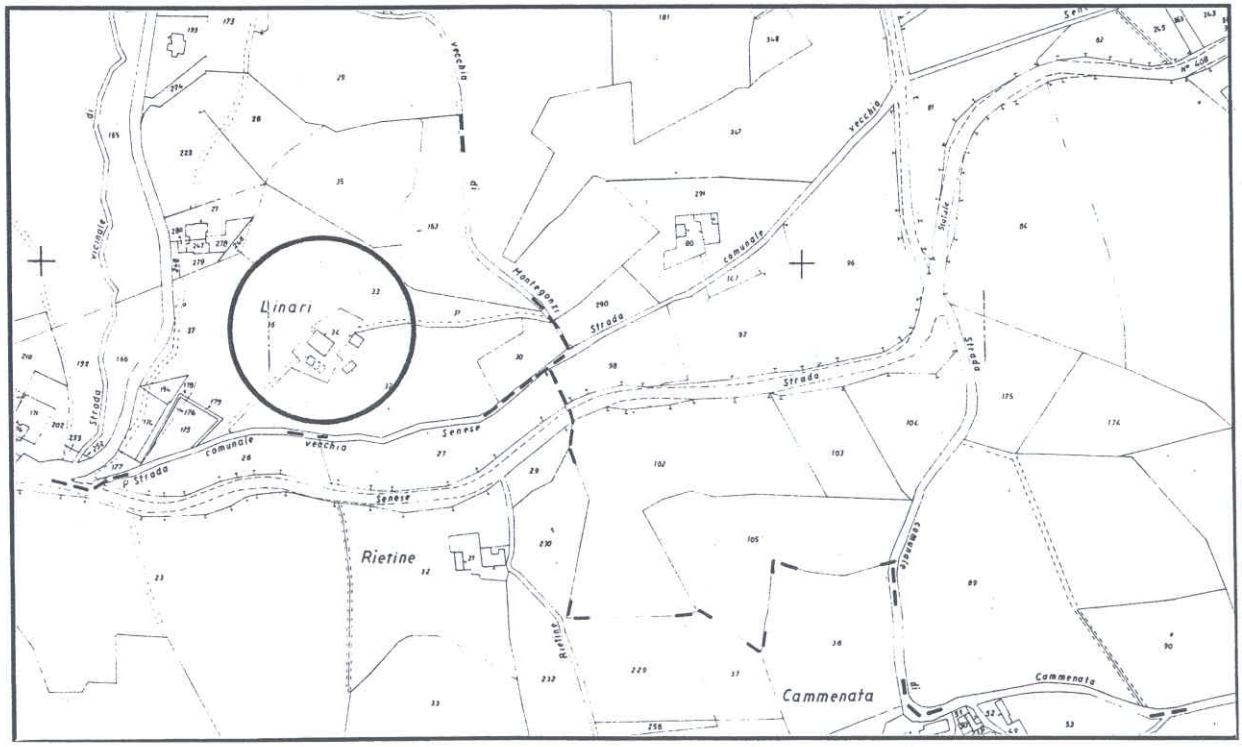

PLANIMETRIA CATASTALE scala 1:5000

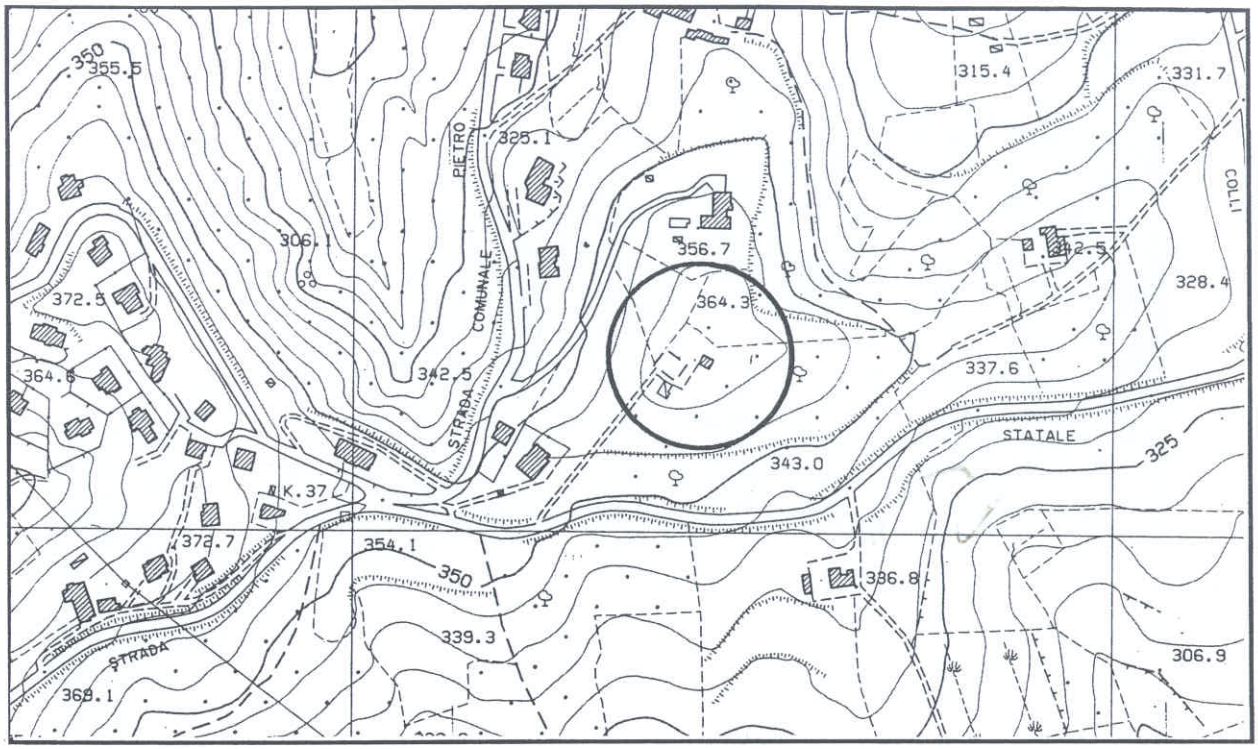

CARTA TECNICA REGIONALE scala 1:5000

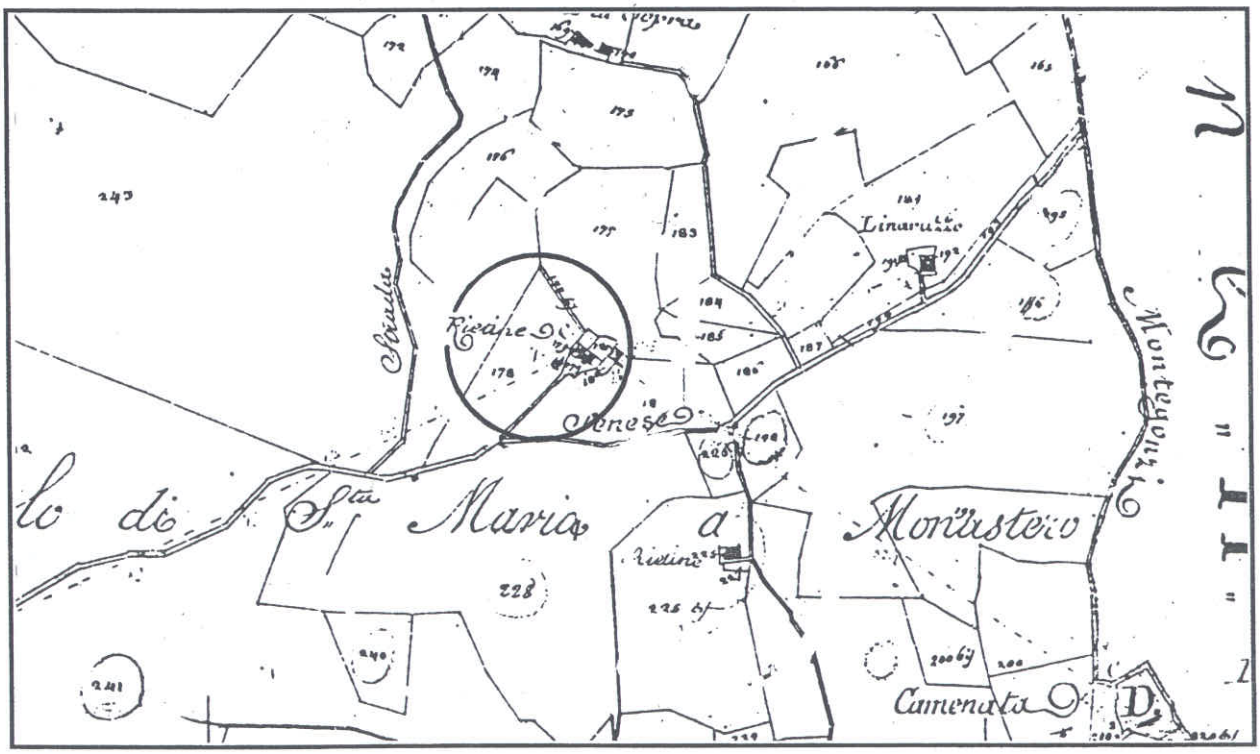

CATASTO LEOPOLDINO (anno 1821-1822)


P.Gori
carabinieri
MAG84

COMUNE DI CAVRIGLIA

NUOVO P.R.G. 1998

LE INDAGINI DEL PIANO STRUTTURALE

ANALISI DEL PATRIMONIO EXTRAURBANO DI NATURA STORICA

SCHEDA	**N. 48**
TOPONIMI	LINARUZZO
PLANIMETRIA CATASTALE scala 1.5000	ELEMENTO 287062
CARTA TECNICA REGIONALE scala 1:5000	ELEMENTO 287062
CATASTO LEOPOLDINO anno1821-22	SEZIONE L (Foglio unico) Monastero e Montaio
VINCOLI DI PIANO STRUTTURALE	COMPLESSO DI VALORE

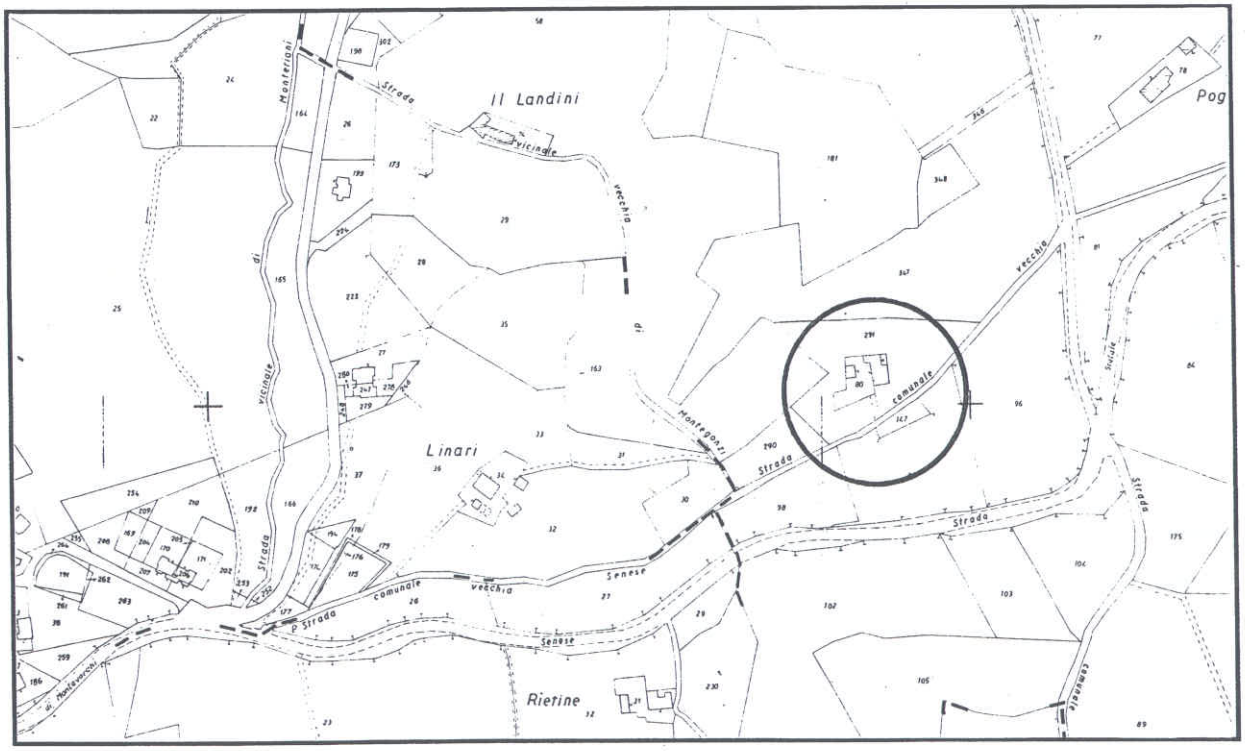

PLANIMETRIA CATASTALE scala 1:5000

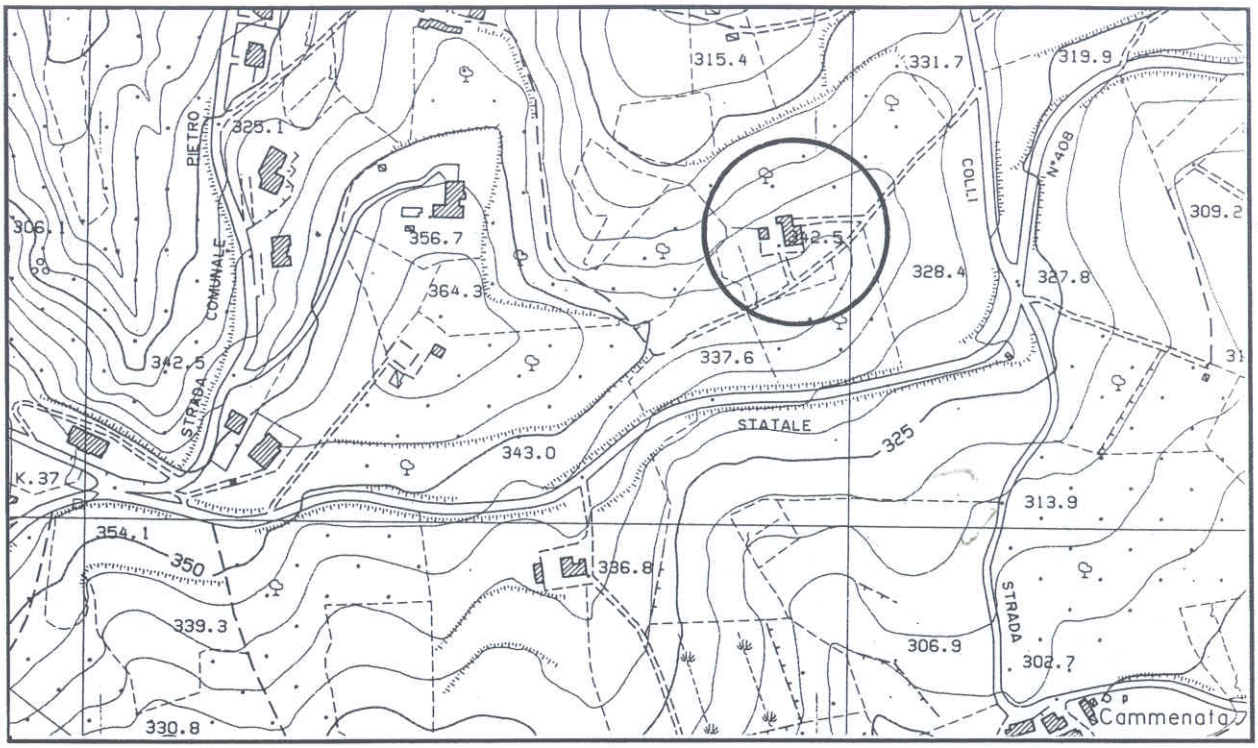

CARTA TECNICA REGIONALE scala 1:5000

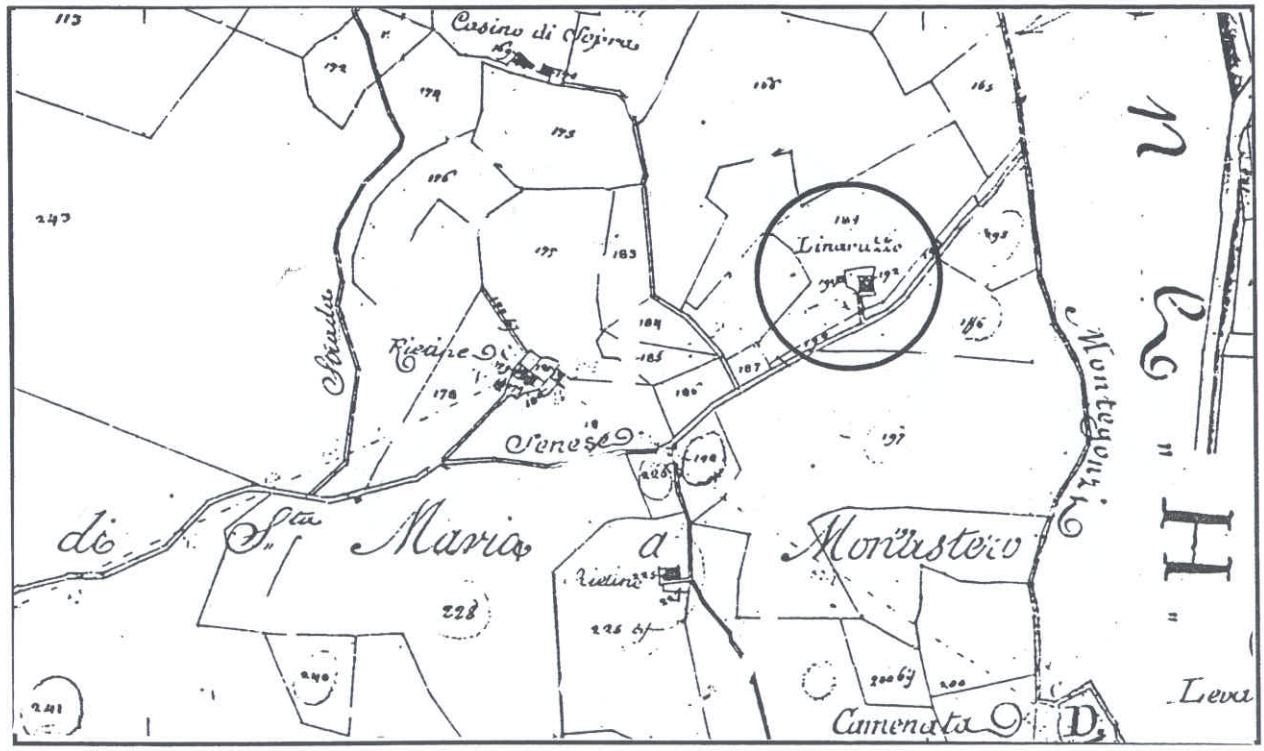

CATASTO LEOPOLDINO (anno 1821-1822)


MAG94


MAG94

COMUNE DI CAVRIGLIA

NUOVO P.R.G. 1998

LE INDAGINI DEL PIANO STRUTTURALE

ANALISI DEL PATRIMONIO EXTRAURBANO DI NATURA STORICA

SCHEDA	**N. 49**
TOPONIMI	IL LANDINI
PLANIMETRIA CATASTALE scala 1.5000	ELEMENTO 287062
CARTA TECNICA REGIONALE scala 1:5000	ELEMENTO 287062
CATASTO LEOPOLDINO anno1821-22	SEZIONE L (Foglio unico) Monastero e Montaio
VINCOLI DI PIANO STRUTTURALE	

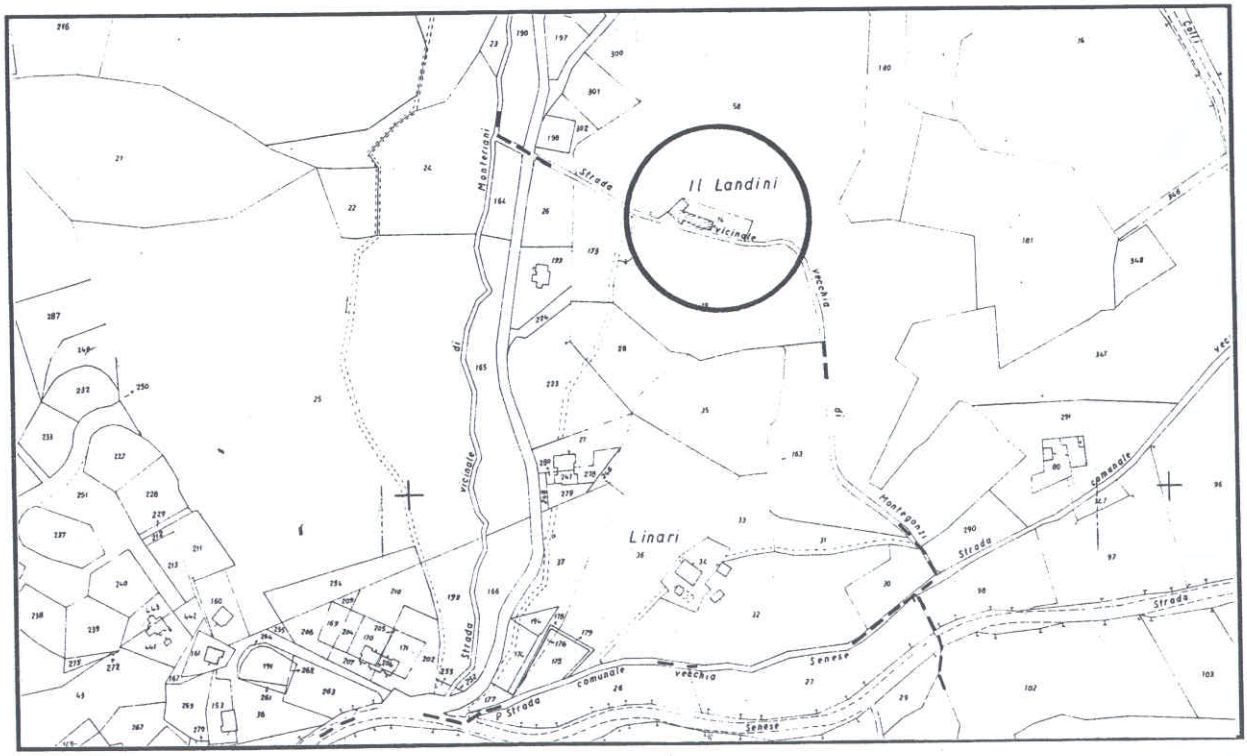

PLANIMETRIA CATASTALE scala 1:5000

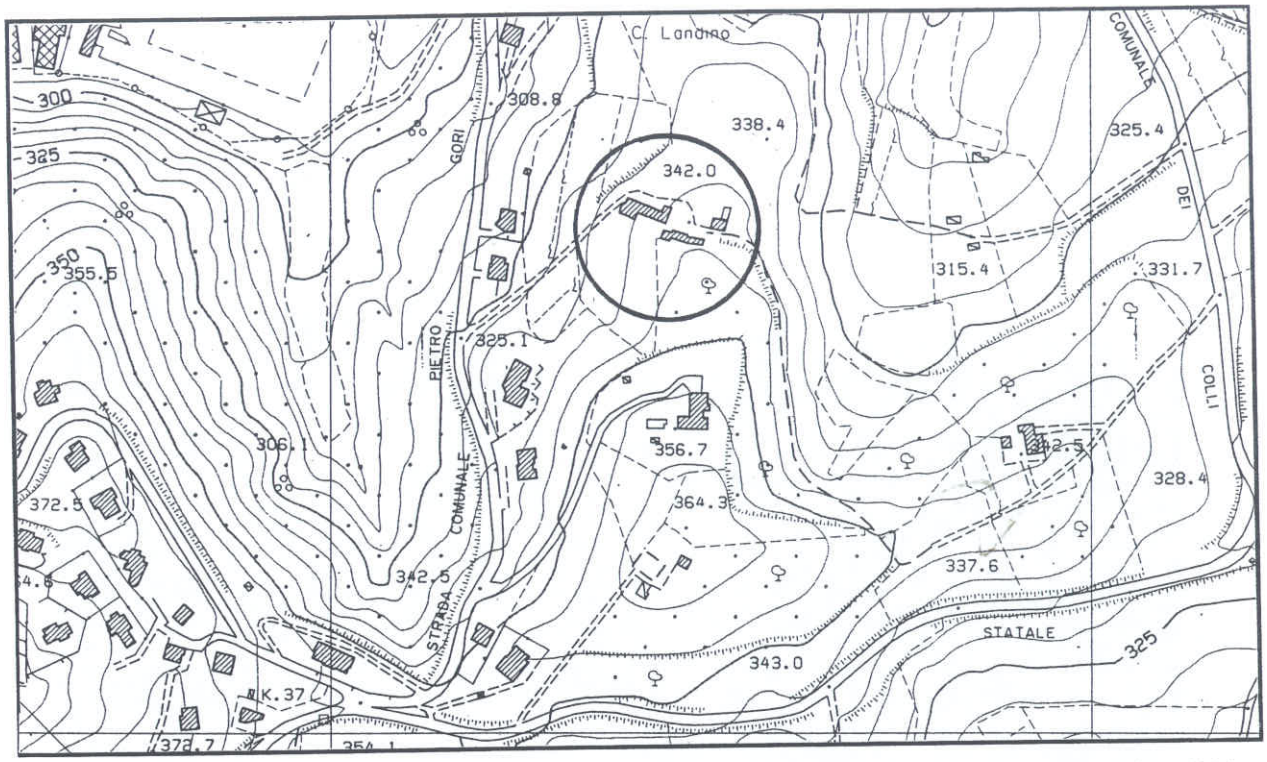

CARTA TECNICA REGIONALE scala 1:5000

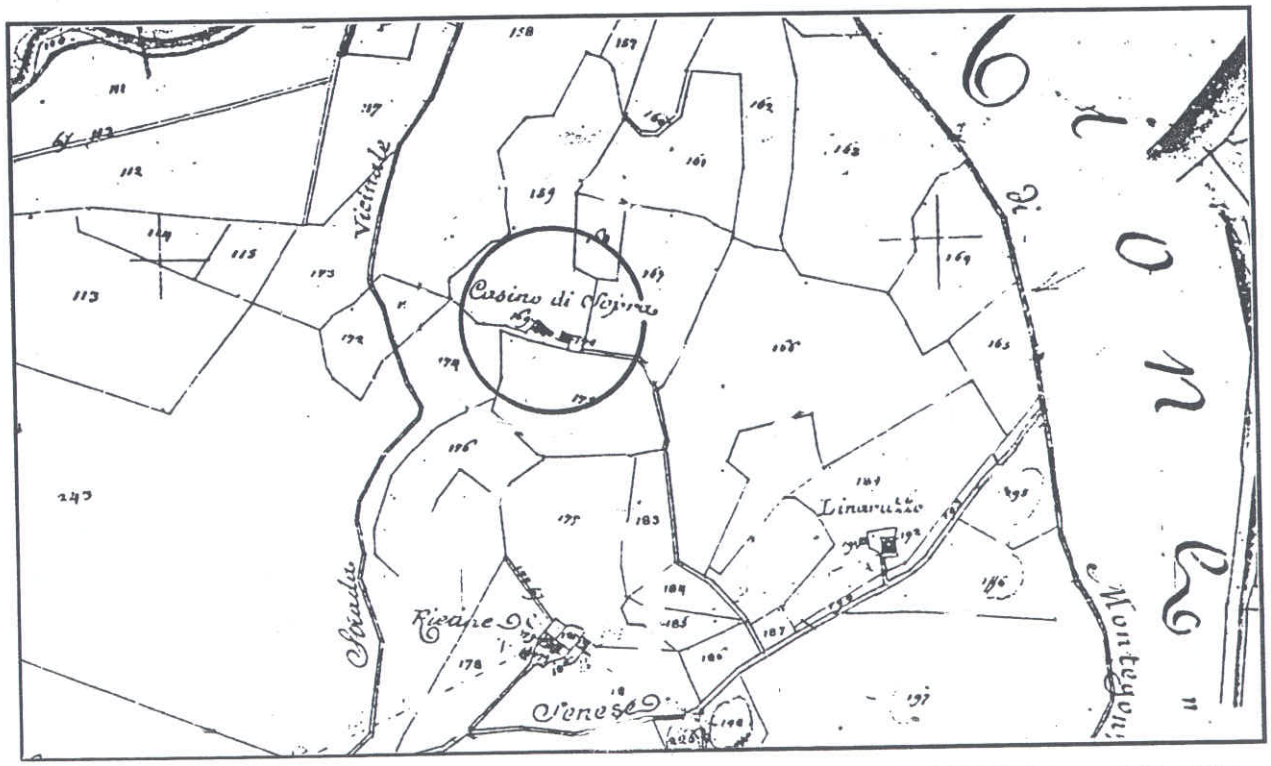

CATASTO LEOPOLDINO (anno 1821-1822)


MAG94

COMUNE DI CAVRIGLIA

NUOVO P.R.G. 1998

LE INDAGINI DEL PIANO STRUTTURALE

ANALISI DEL PATRIMONIO EXTRAURBANO DI NATURA STORICA

SCHEDA	**N. 50**
TOPONIMI	OLIVACCI
PLANIMETRIA CATASTALE scala 1.5000	ELEMENTO 287062
CARTA TECNICA REGIONALE scala 1:5000	ELEMENTO 287062
CATASTO LEOPOLDINO anno1821-22	SEZIONE L (Foglio unico) Monastero e Montaio
VINCOLI DI PIANO STRUTTURALE	

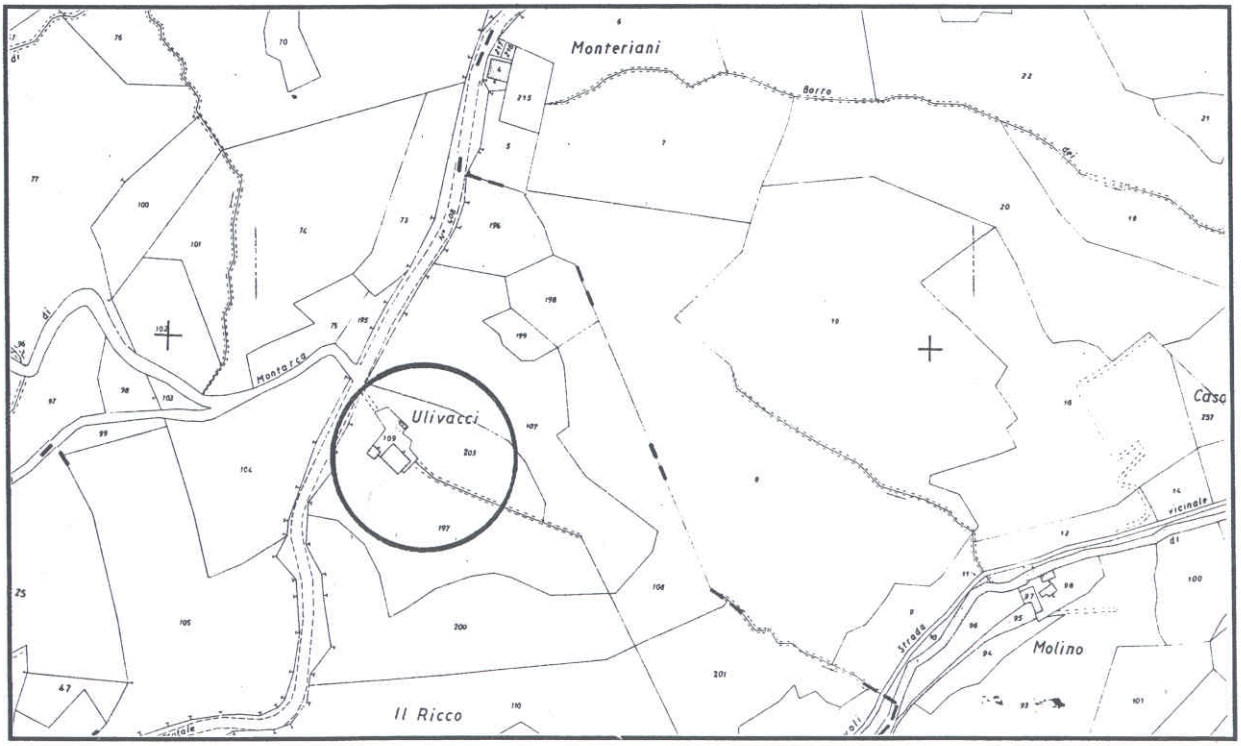

PLANIMETRIA CATASTALE scala 1:5000

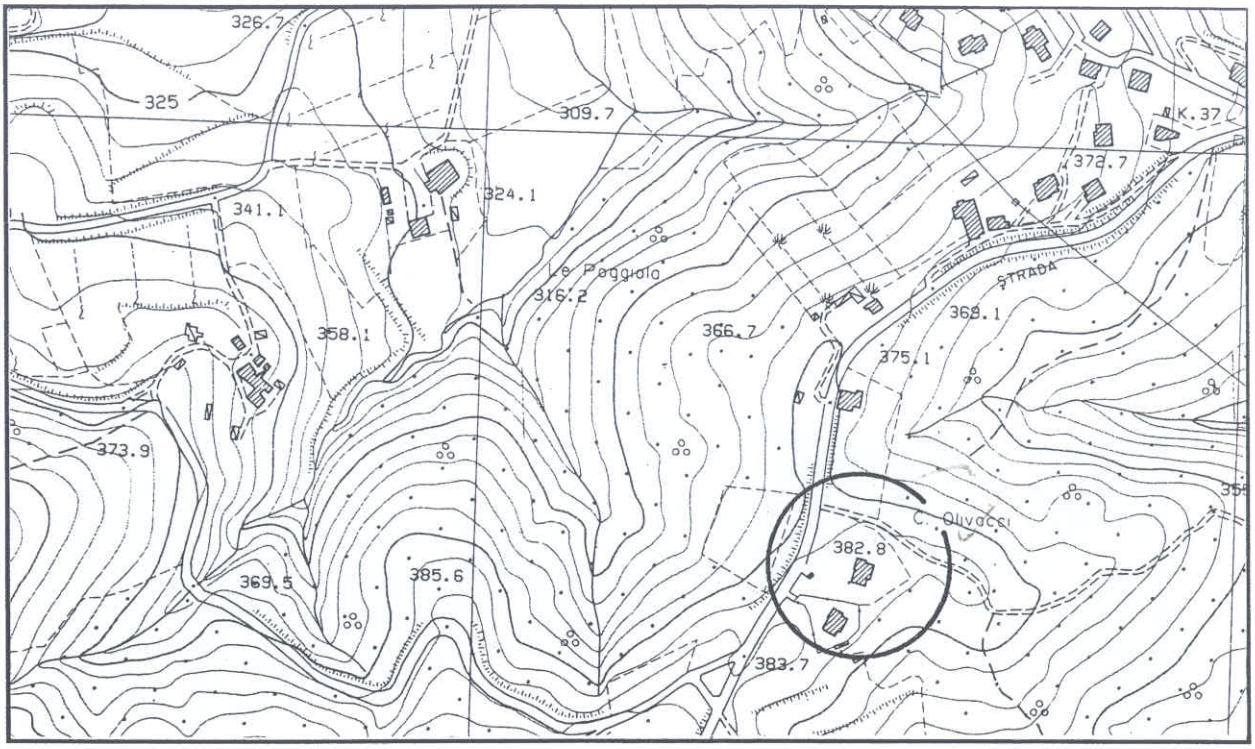

CARTA TECNICA REGIONALE scala 1:5000

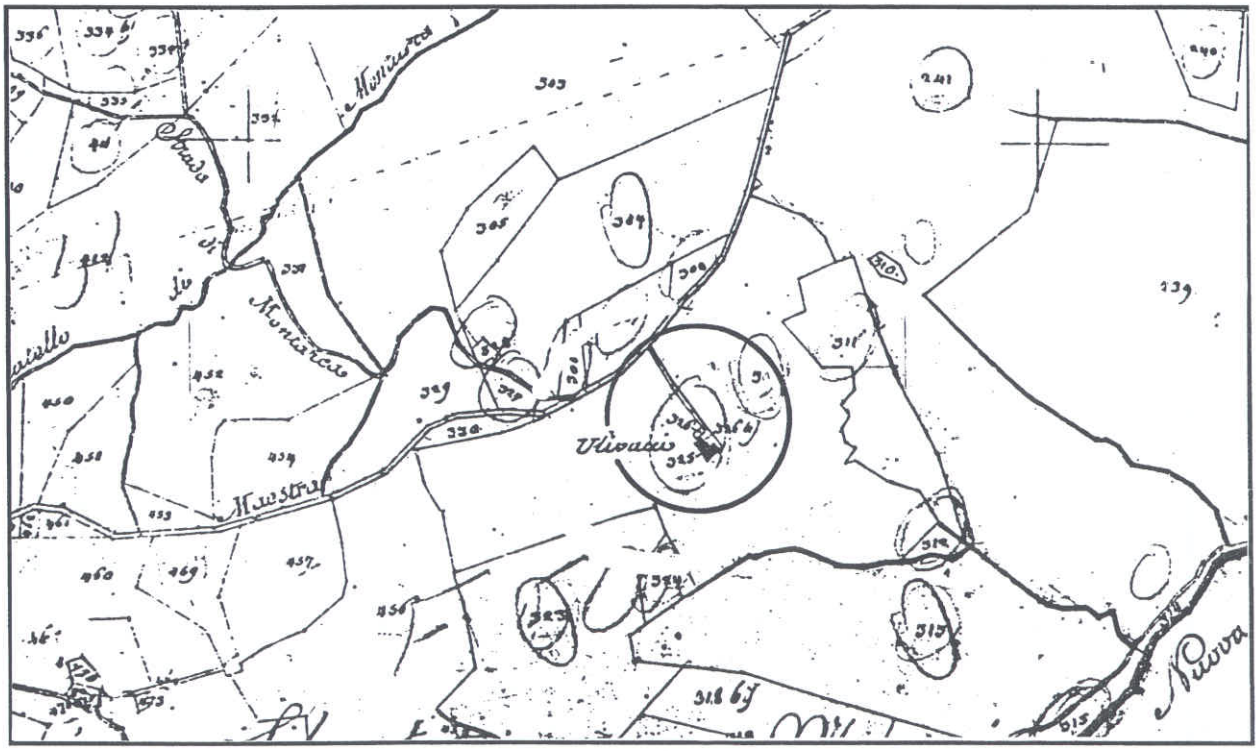

CATASTO LEOPOLDINO (anno 1821-1822)



COMUNE DI CAVRIGLIA

NUOVO P.R.G. 1998

LE INDAGINI DEL PIANO STRUTTURALE

ANALISI DEL PATRIMONIO EXTRAURBANO DI NATURA STORICA

SCHEDA	**N. 51**
TOPONIMI	TRAFONTI
PLANIMETRIA CATASTALE scala 1.5000	ELEMENTO 287062
CARTA TECNICA REGIONALE scala 1:5000	ELEMENTO 287062
CATASTO LEOPOLDINO anno1821-22	SEZIONE L (Foglio unico) Monastero e Montaio
VINCOLI DI PIANO STRUTTURALE	

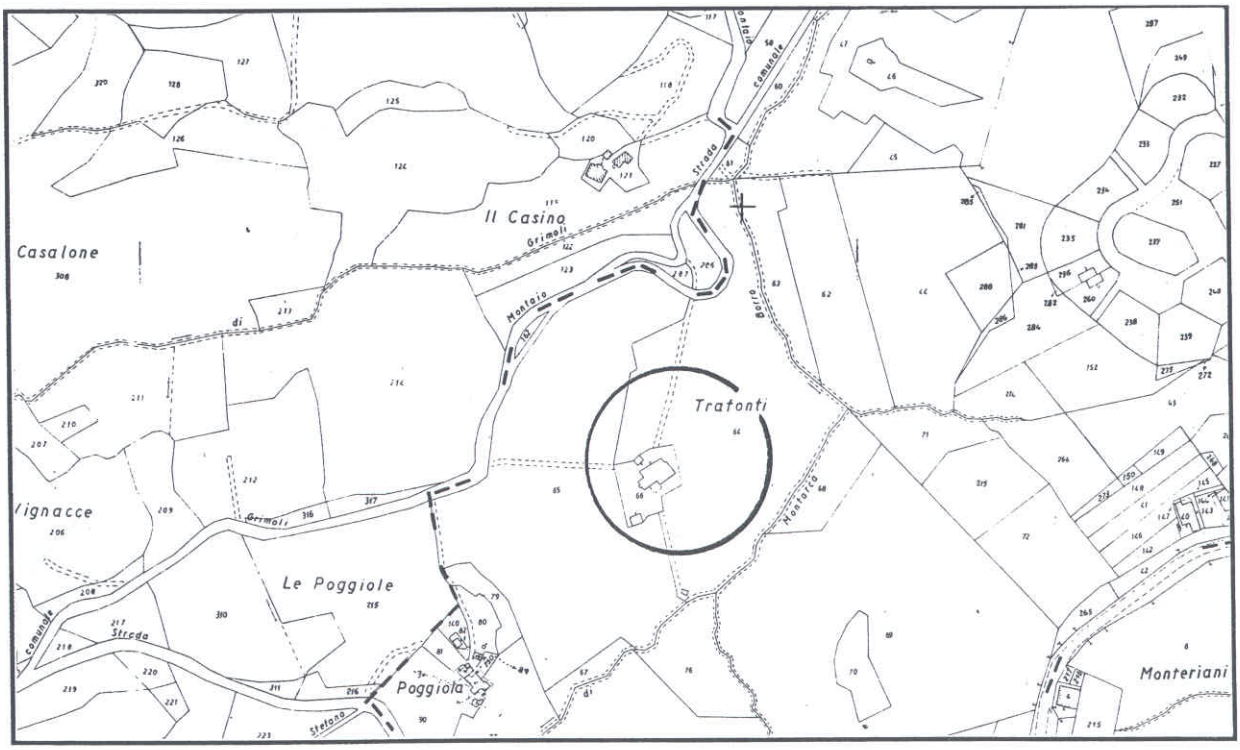

PLANIMETRIA CATASTALE scala 1:5000

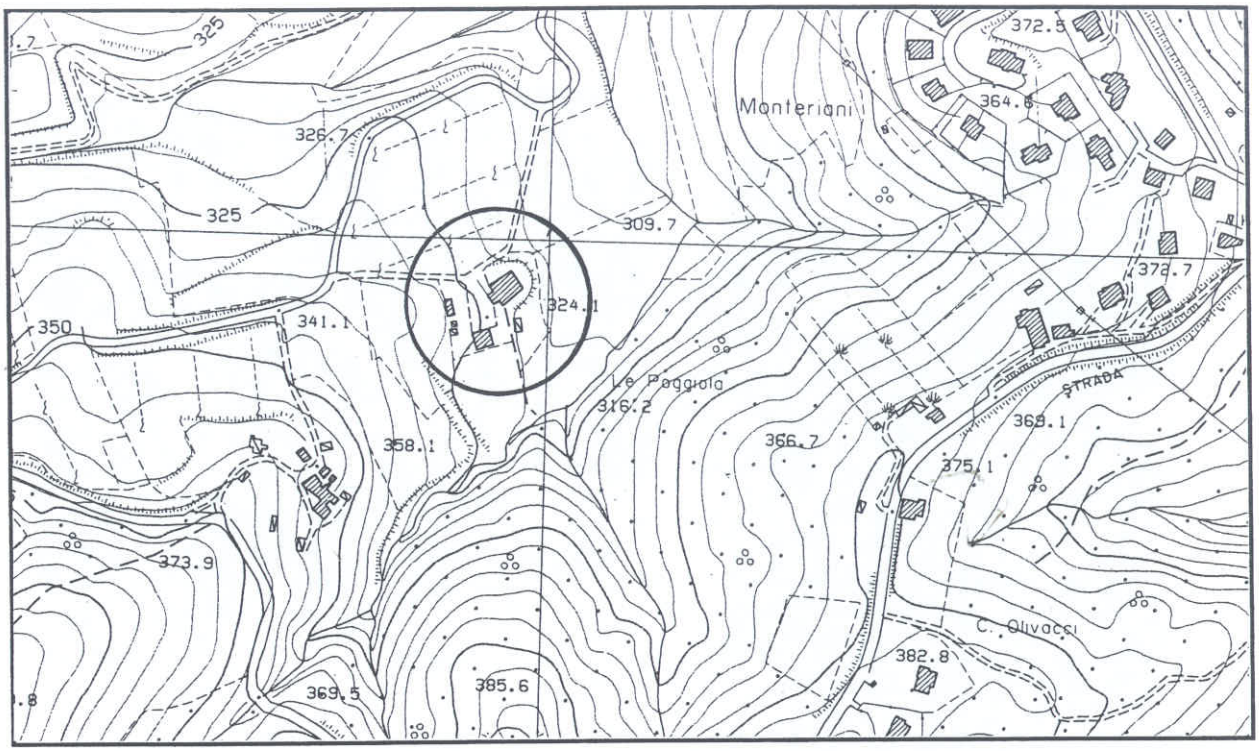

CARTA TECNICA REGIONALE scala 1:5000

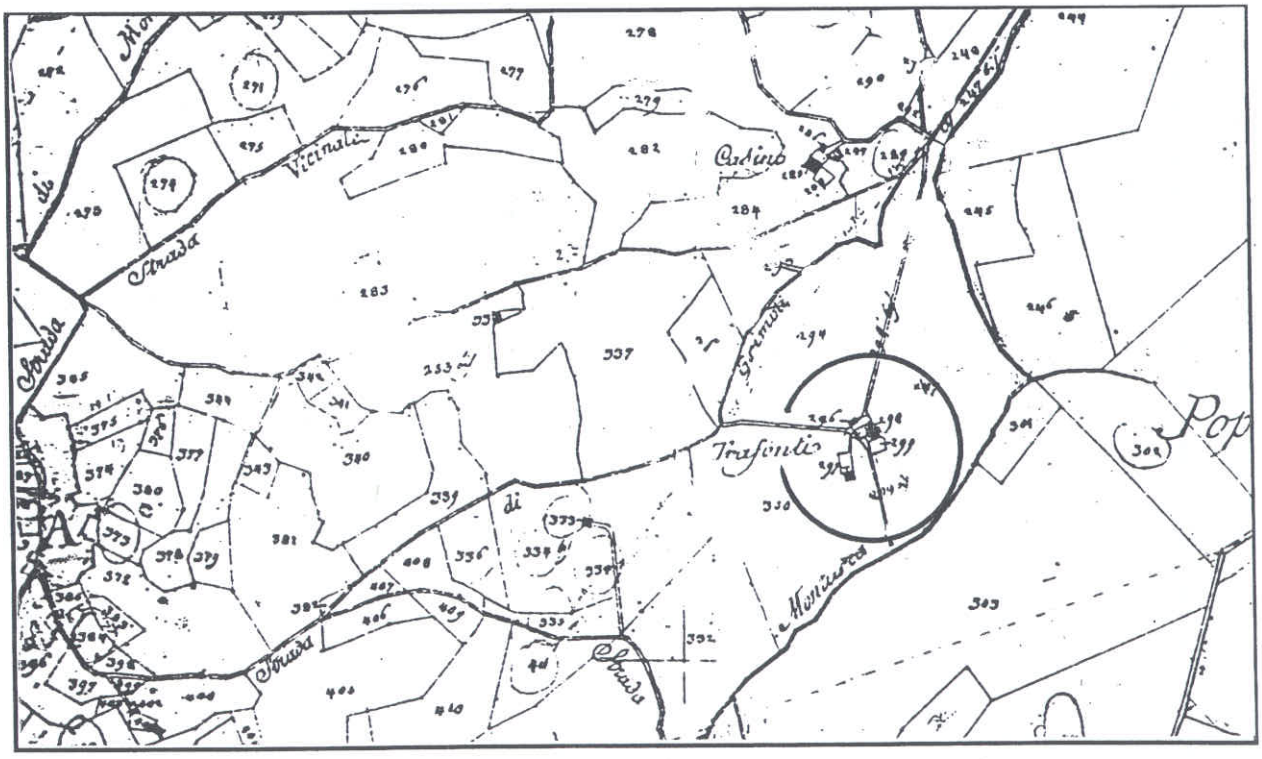

CATASTO LEOPOLDINO (anno 1821-1822)



COMUNE DI CAVRIGLIA

NUOVO P.R.G. 1998

LE INDAGINI DEL PIANO STRUTTURALE

ANALISI DEL PATRIMONIO EXTRAURBANO DI NATURA STORICA

SCHEDA	**N. 52**
TOPONIMI	IL CASINO
PLANIMETRIA CATASTALE scala 1.5000	ELEMENTO 287062
CARTA TECNICA REGIONALE scala 1:5000	ELEMENTO 287062
CATASTO LEOPOLDINO anno1821-22	SEZIONE L (Foglio unico) Monastero e Montaio
VINCOLI DI PIANO STRUTTURALE	

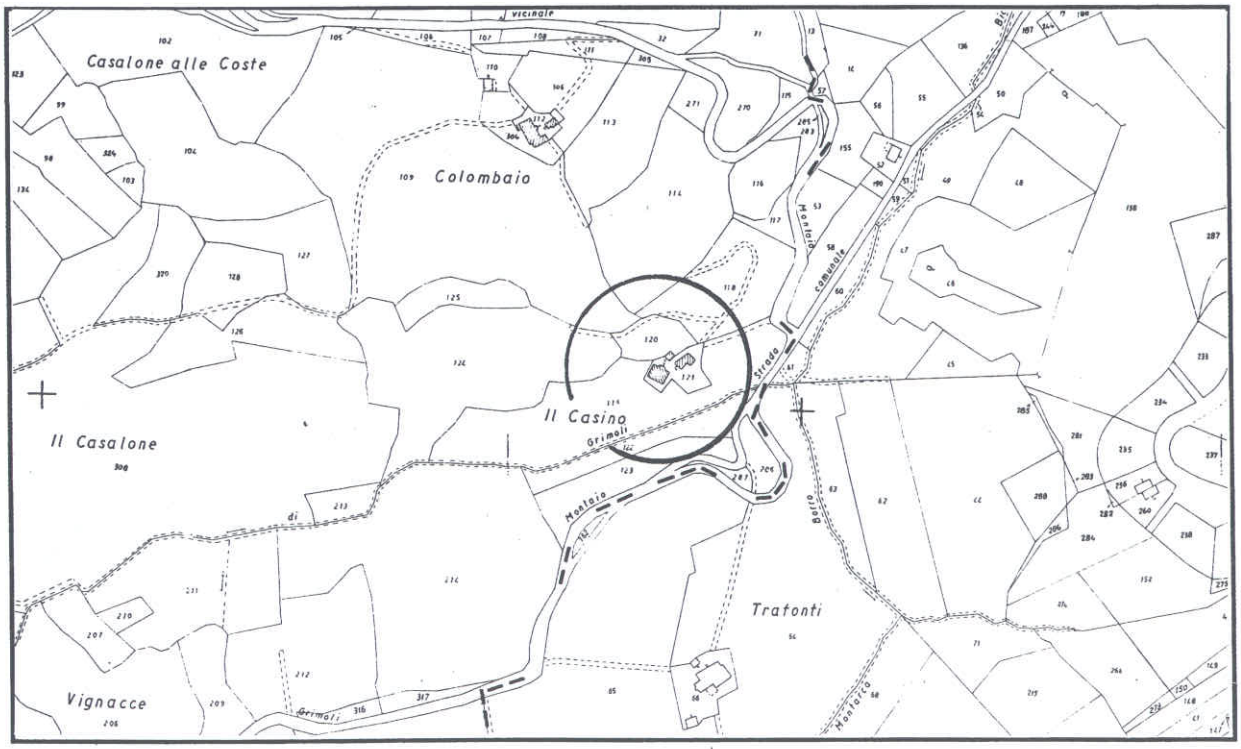

PLANIMETRIA CATASTALE scala 1:5000

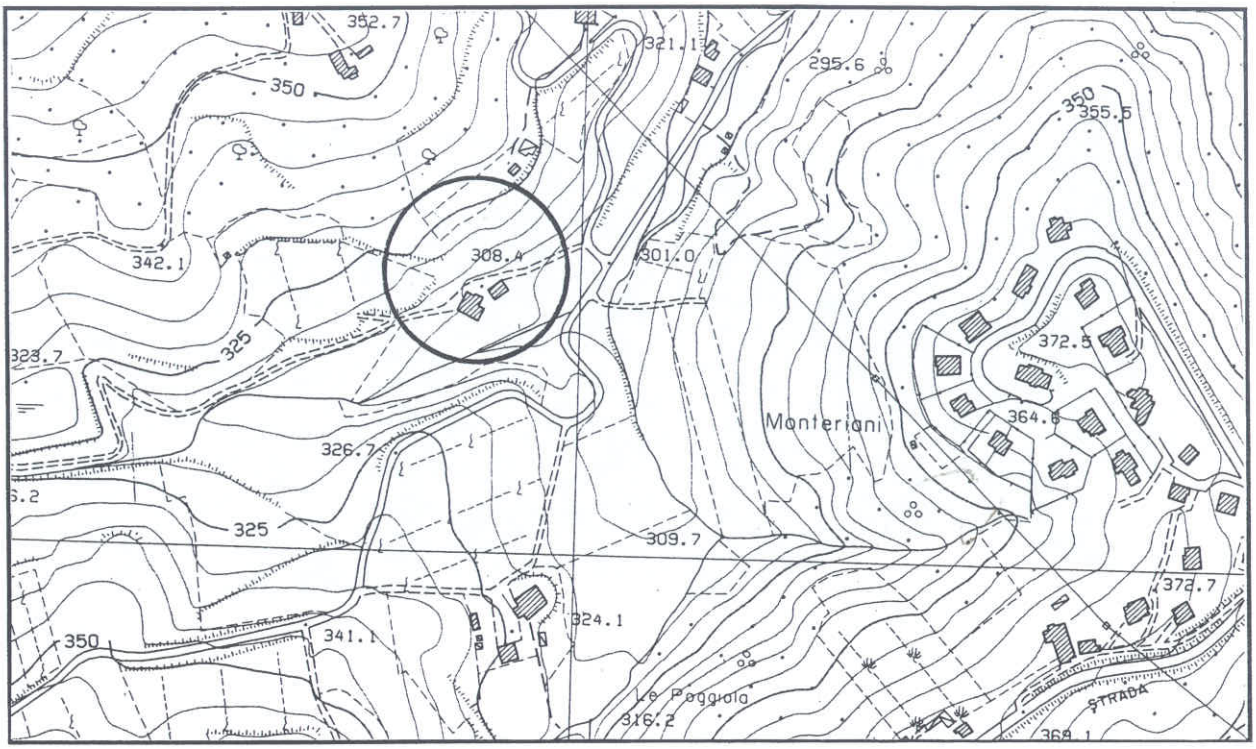

CARTA TECNICA REGIONALE scala 1:5000

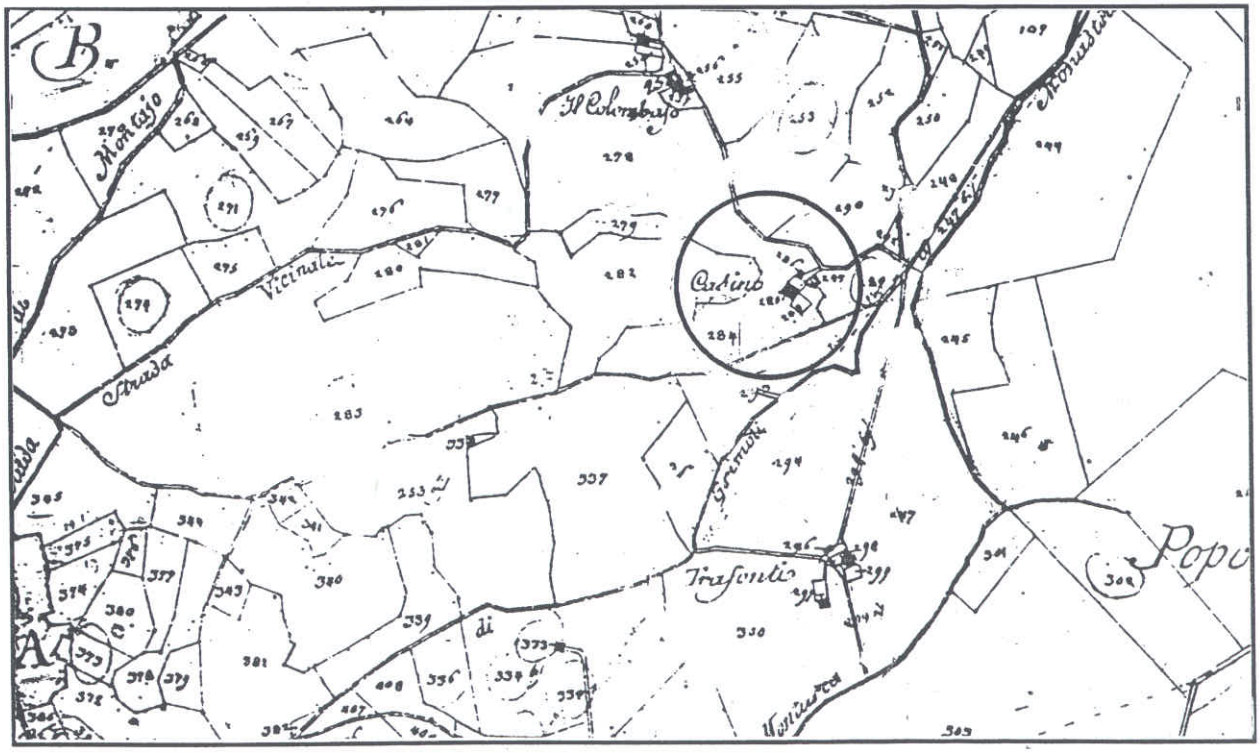

CATASTO LEOPOLDINO (anno 1821-1822)



COMUNE DI CAVRIGLIA

NUOVO P.R.G. 1998

LE INDAGINI DEL PIANO STRUTTURALE

ANALISI DEL PATRIMONIO EXTRAURBANO DI NATURA STORICA

SCHEDA	**N. 53**
TOPONIMI	MOLINO DI MEZZO
PLANIMETRIA CATASTALE scala 1.5000	ELEMENTO 287062
CARTA TECNICA REGIONALE scala 1:5000	ELEMENTO 287062
CATASTO LEOPOLDINO anno1821-22	SEZIONE L (Foglio unico) Monastero e Montaio
VINCOLI DI PIANO STRUTTURALE	

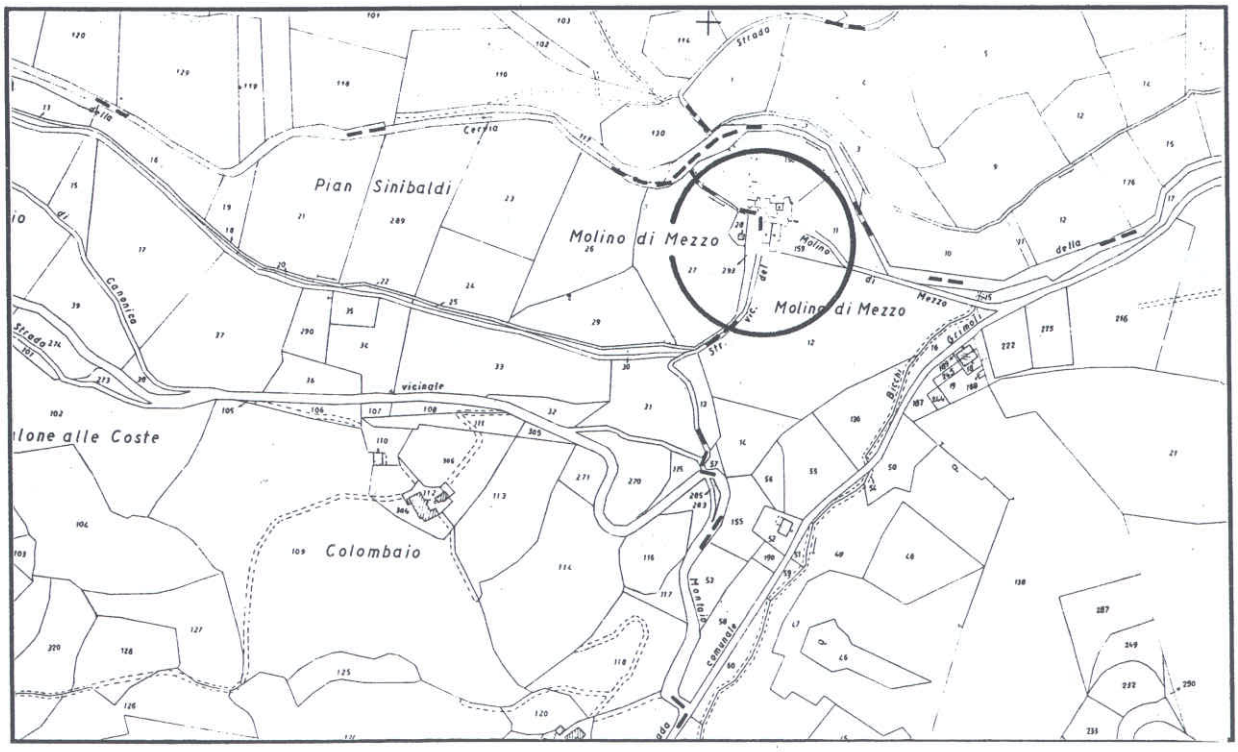

PLANIMETRIA CATASTALE scala 1:5000

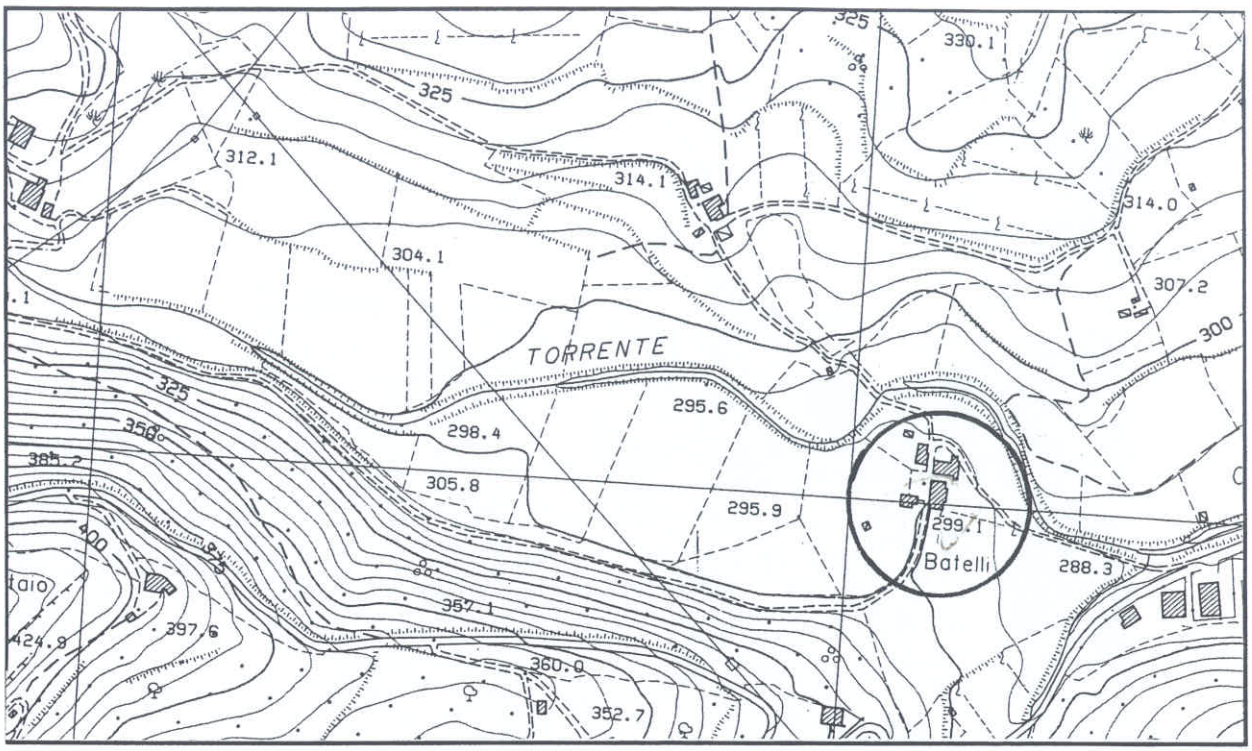

CARTA TECNICA REGIONALE scala 1:5000

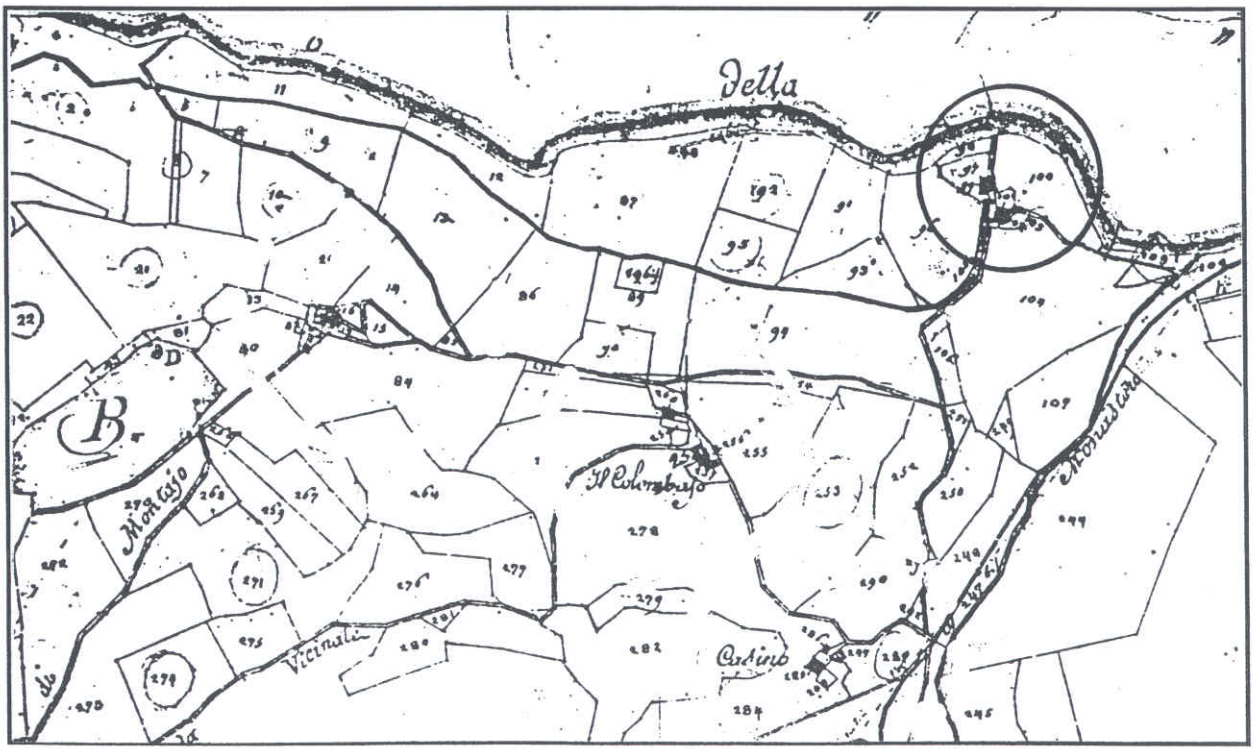

CATASTO LEOPOLDINO (anno 1821-1822)



COMUNE DI CAVRIGLIA

NUOVO P.R.G. 1998

LE INDAGINI DEL PIANO STRUTTURALE

ANALISI DEL PATRIMONIO EXTRAURBANO DI NATURA STORICA

SCHEDA	**N. 54**
TOPONIMI	LA CASA
PLANIMETRIA CATASTALE scala 1.5000	ELEMENTO 287062
CARTA TECNICA REGIONALE scala 1:5000	ELEMENTO 287062
CATASTO LEOPOLDINO anno1821-22	SEZIONE I (Foglio unico) Cavriglia
VINCOLI DI PIANO STRUTTURALE	COMPLESSO DI VALORE

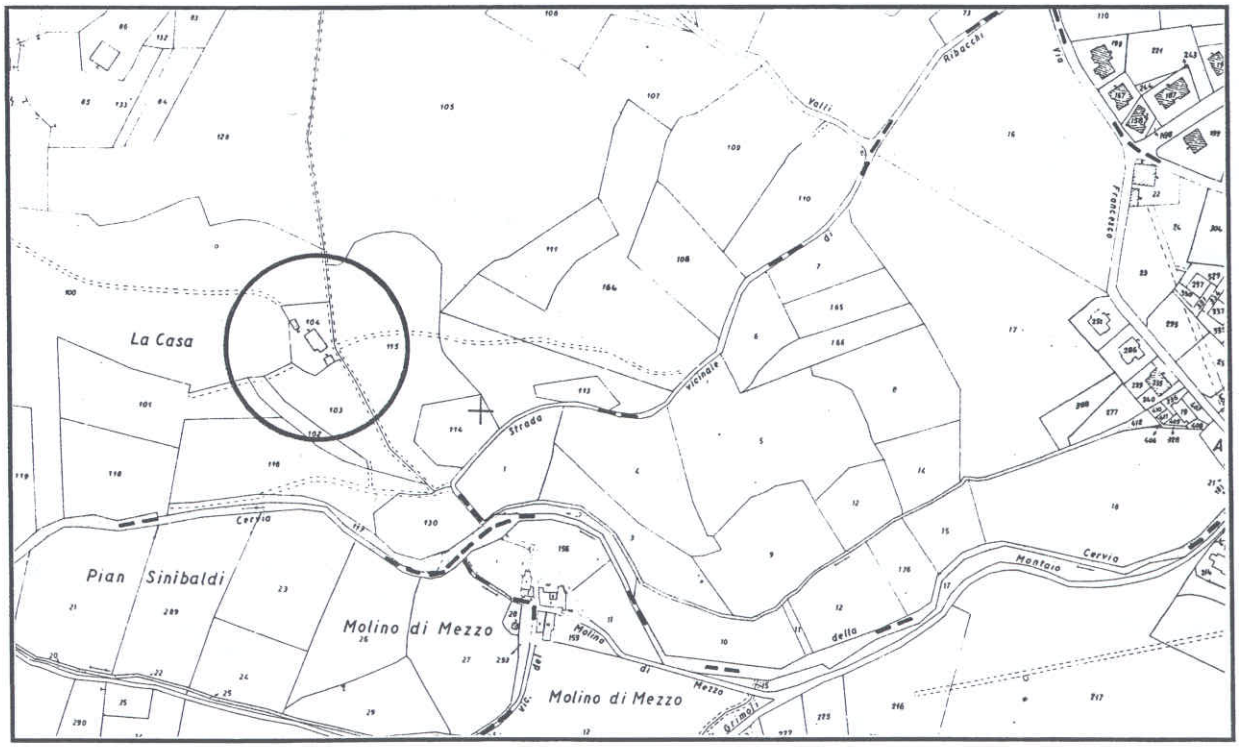

PLANIMETRIA CATASTALE scala 1:5000

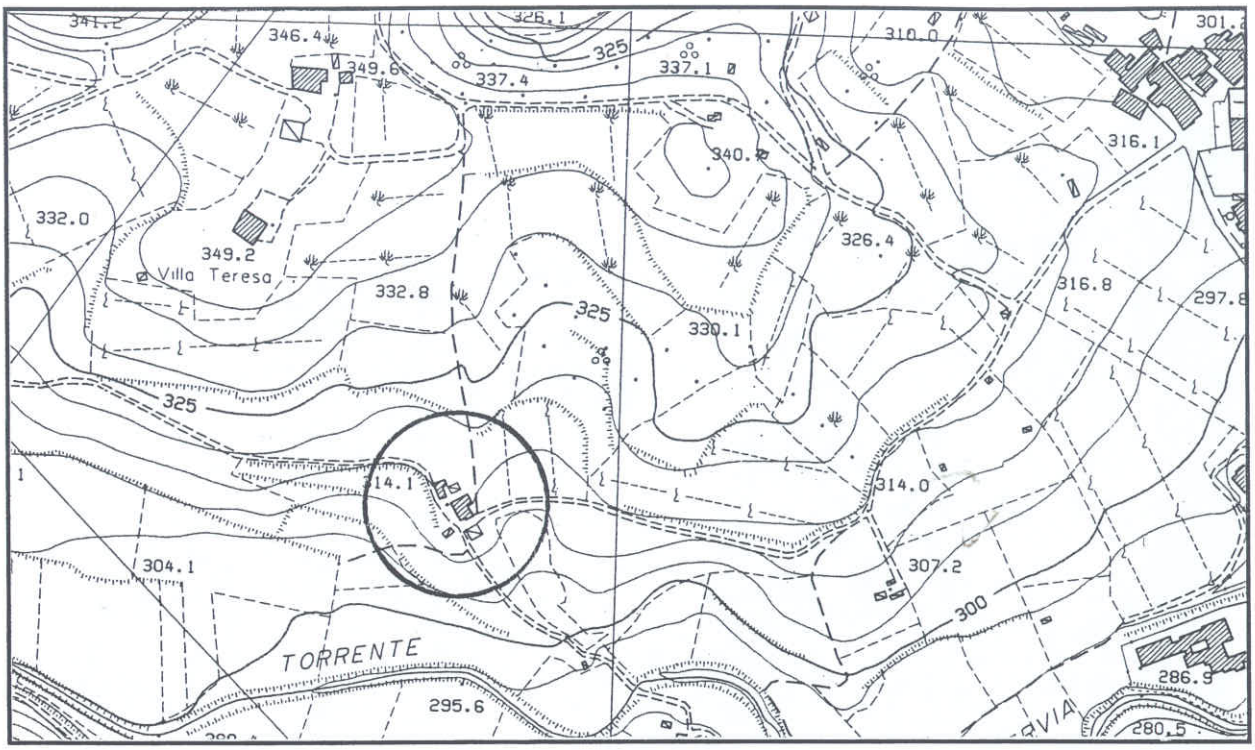

CARTA TECNICA REGIONALE scala 1:5000

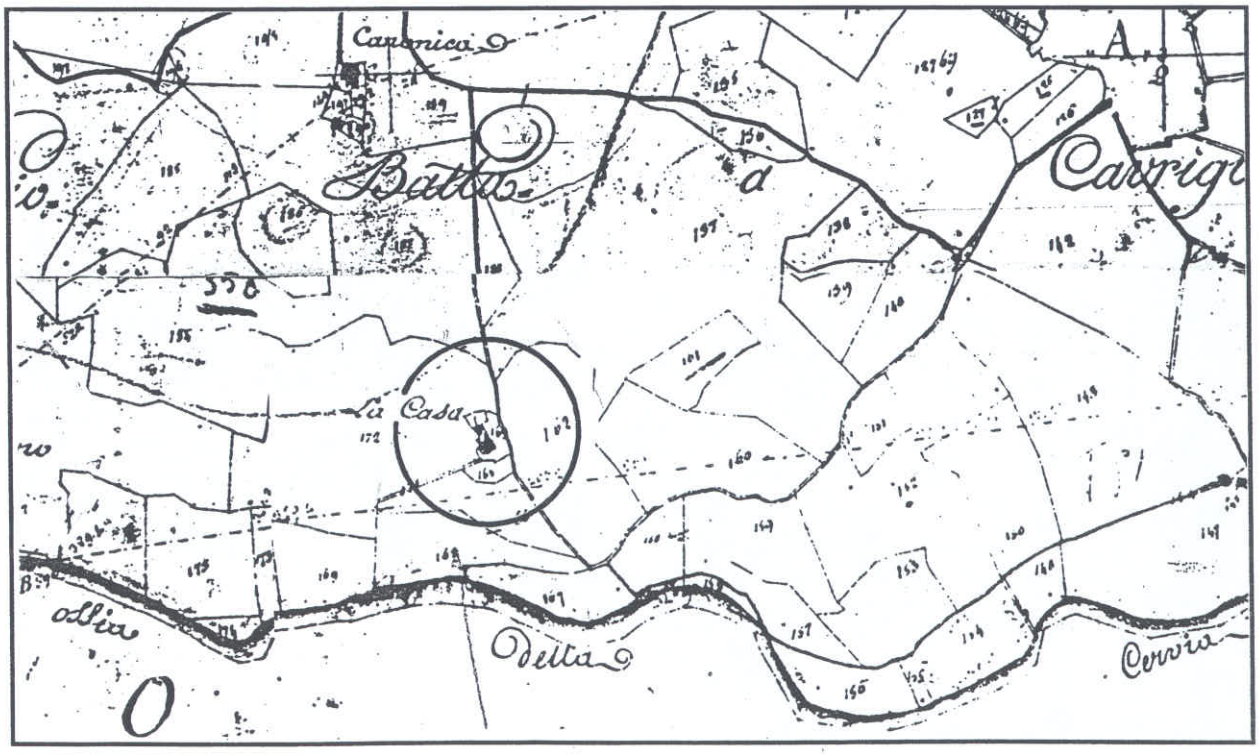

CATASTO LEOPOLDINO (anno 1821-1822)





COMUNE DI CAVRIGLIA

NUOVO P.R.G. 1998

LE INDAGINI DEL PIANO STRUTTURALE

ANALISI DEL PATRIMONIO EXTRAURBANO DI NATURA STORICA

SCHEDA	**N. 55**
TOPONIMI	CANONICA
PLANIMETRIA CATASTALE scala 1.5000	ELEMENTO 287062
CARTA TECNICA REGIONALE scala 1:5000	ELEMENTO 287062
CATASTO LEOPOLDINO anno1821-22	SEZIONE I (Foglio unico) Cavriglia
VINCOLI DI PIANO STRUTTURALE	COMPLESSO DI VALORE

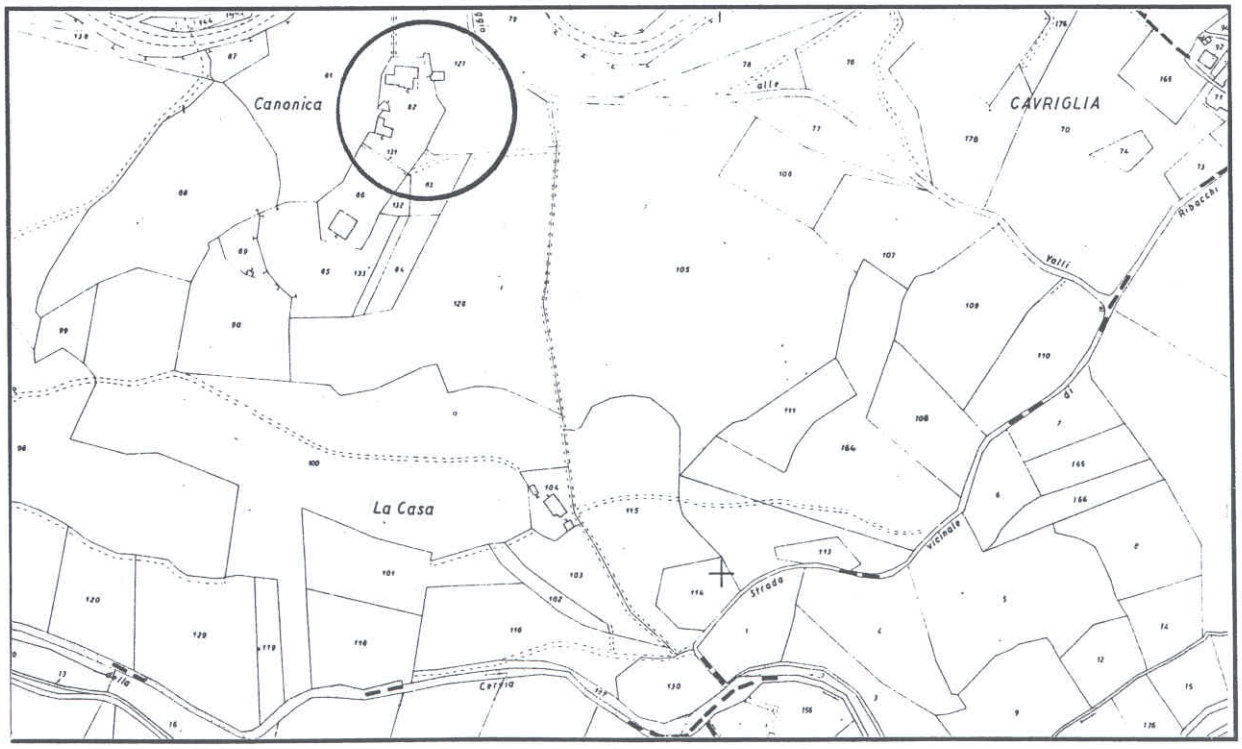

PLANIMETRIA CATASTALE scala 1:5000

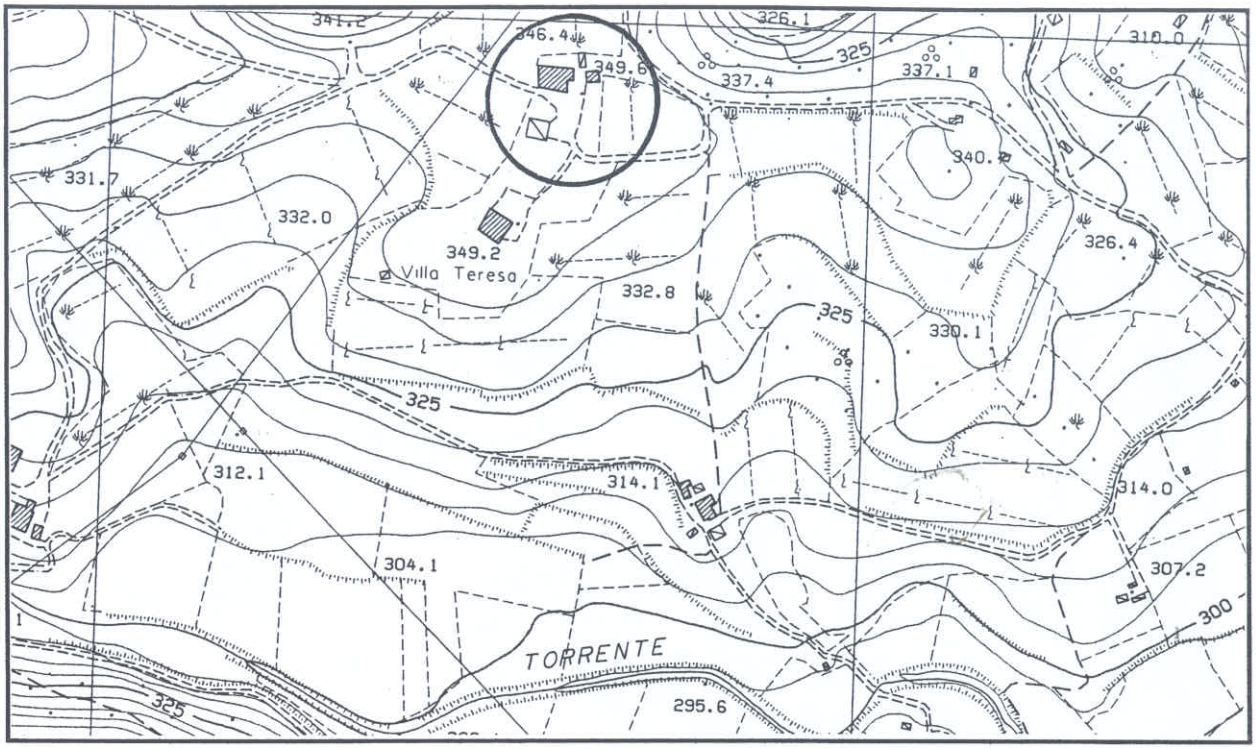

CARTA TECNICA REGIONALE scala 1:5000

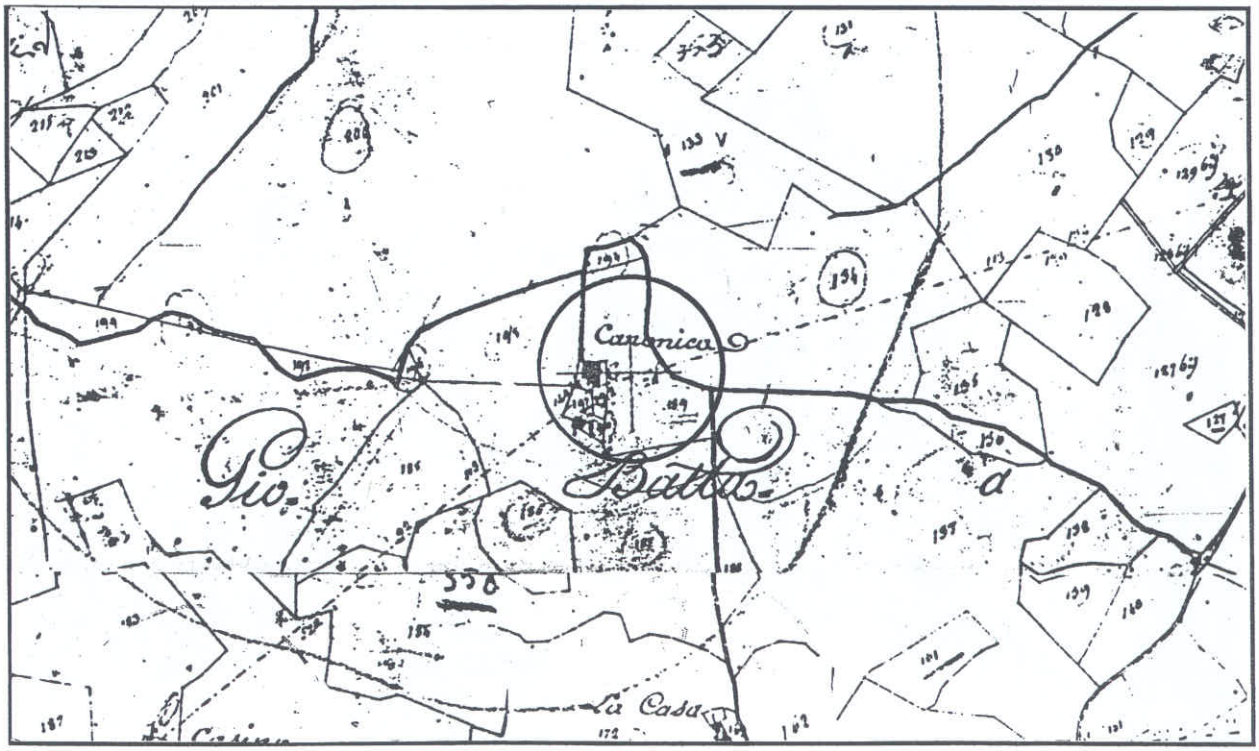

CATASTO LEOPOLDINO (anno 1821-1822)




94
Gio

COMUNE DI CAVRIGLIA

NUOVO P.R.G. 1998

LE INDAGINI DEL PIANO STRUTTURALE

ANALISI DEL PATRIMONIO EXTRAURBANO DI NATURA STORICA

SCHEDA	**N. 56**
TOPONIMI	VILLA TERESA
PLANIMETRIA CATASTALE scala 1.5000	ELEMENTO 287062
CARTA TECNICA REGIONALE scala 1:5000	ELEMENTO 287062
CATASTO LEOPOLDINO anno1821-22	SEZIONE I (Foglio unico) Cavriglia
VINCOLI DI PIANO STRUTTURALE	COMPLESSO DI VALORE

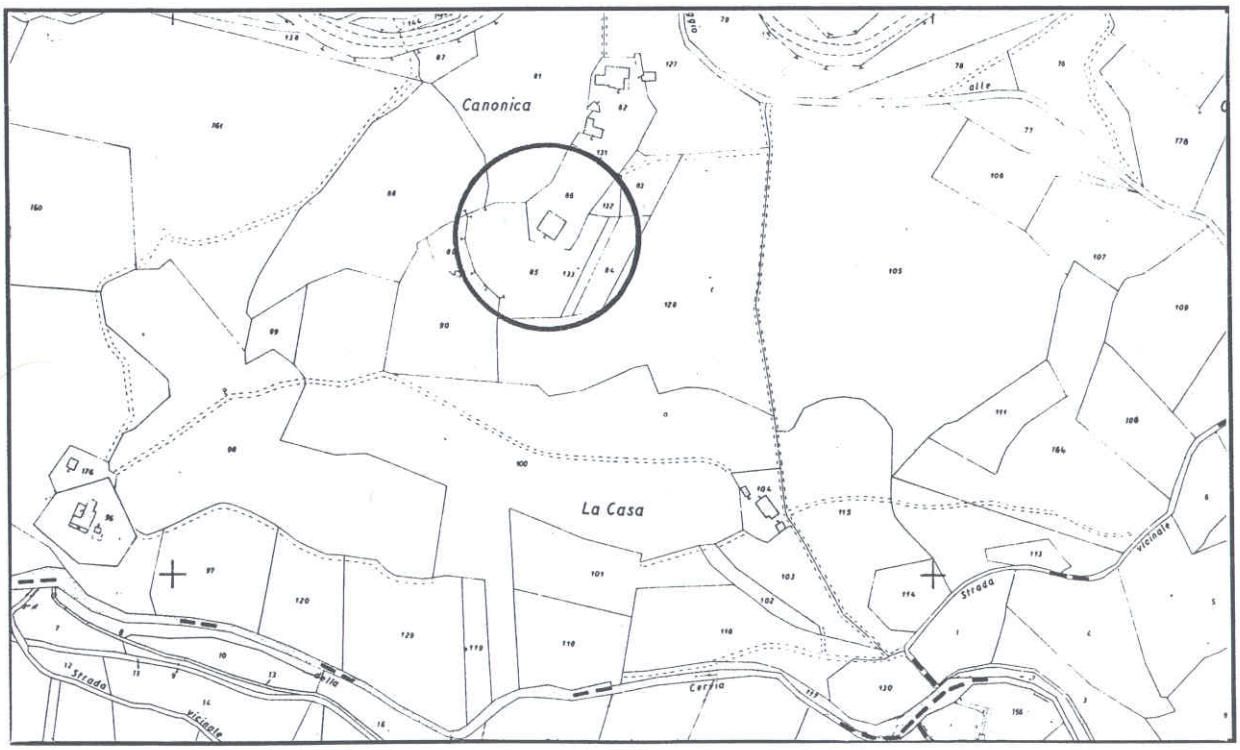

PLANIMETRIA CATASTALE scala 1:5000

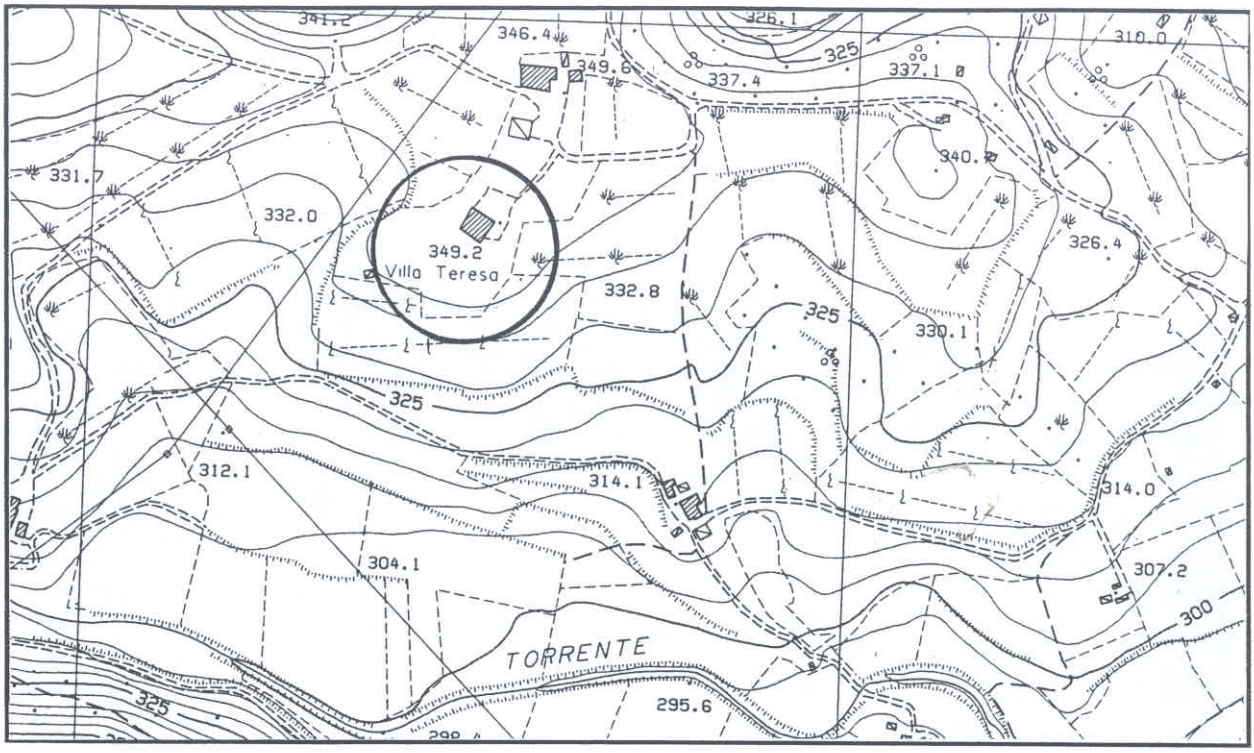

CARTA TECNICA REGIONALE scala 1:5000

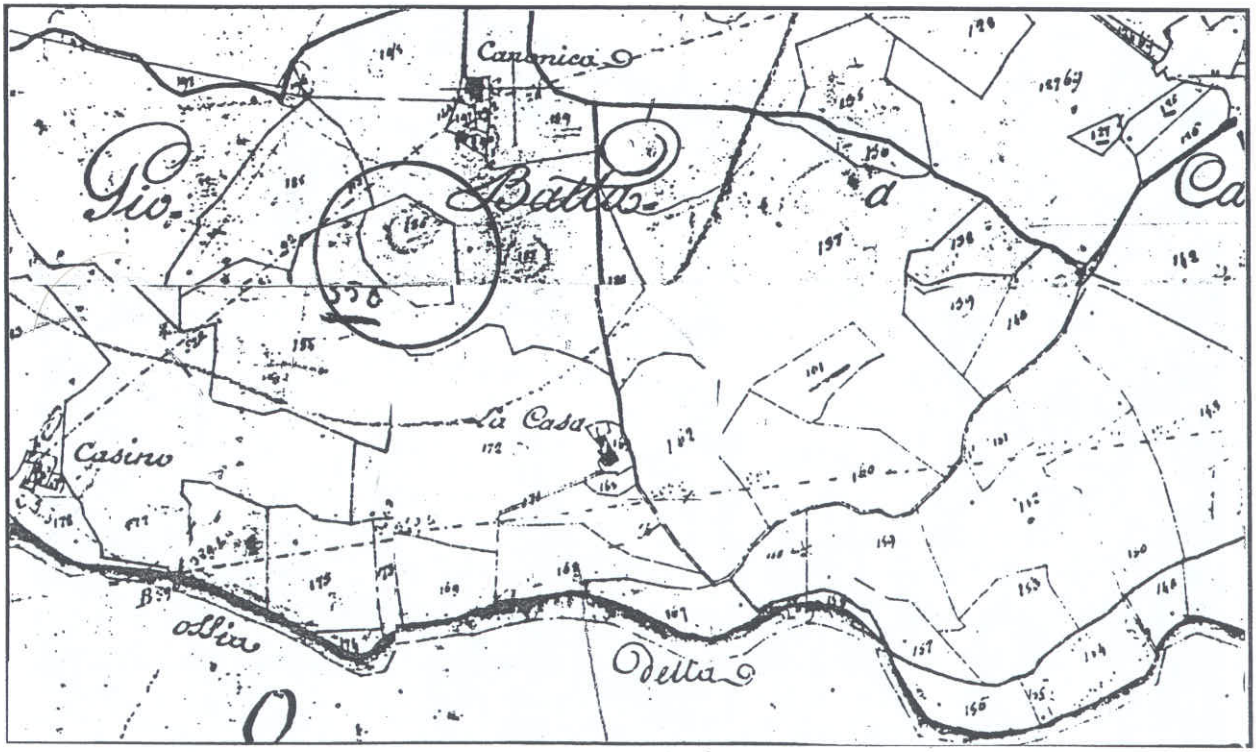

CATASTO LEOPOLDINO (anno 1821-1822)





COMUNE DI CAVRIGLIA

NUOVO P.R.G. 1998

LE INDAGINI DEL PIANO STRUTTURALE

ANALISI DEL PATRIMONIO EXTRAURBANO DI NATURA STORICA

SCHEDA	**N. 57**
TOPONIMI	PODERE IL CASINO
PLANIMETRIA CATASTALE scala 1.5000	ELEMENTO 287062
CARTA TECNICA REGIONALE scala 1:5000	ELEMENTO 287062
CATASTO LEOPOLDINO anno1821-22	SEZIONE I (Foglio unico) Cavriglia
VINCOLI DI PIANO STRUTTURALE	

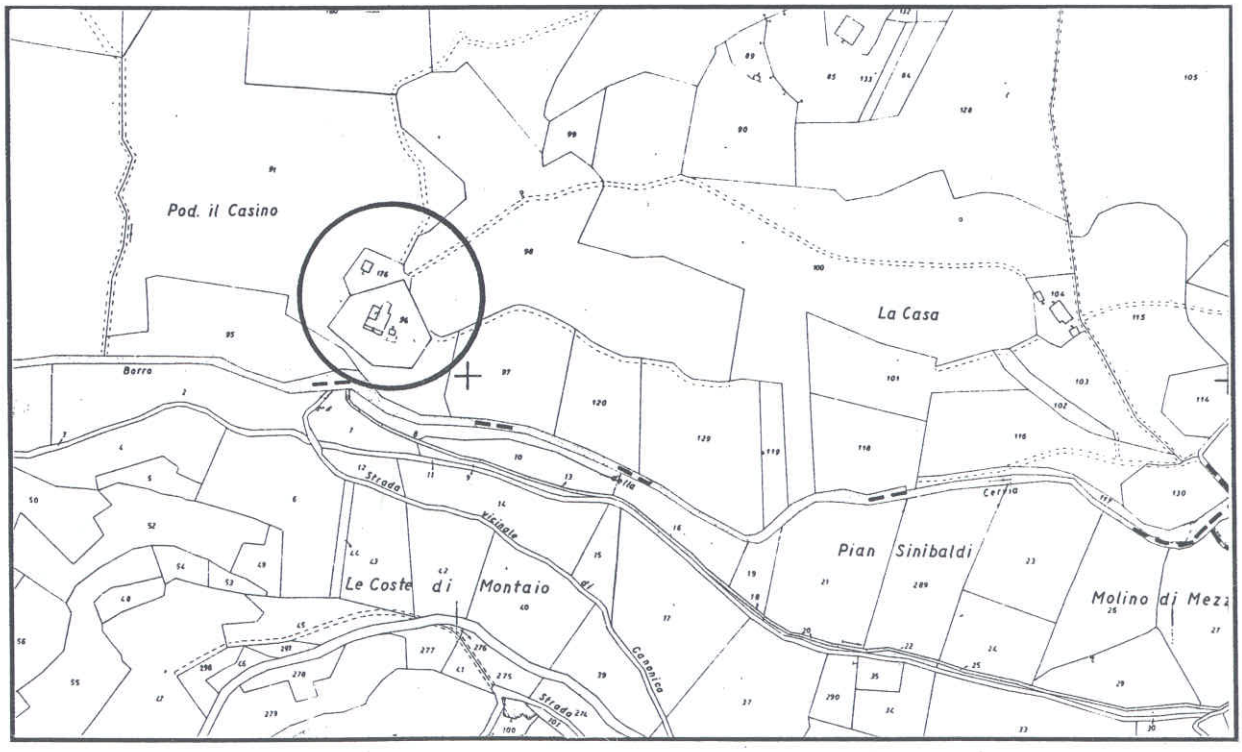

PLANIMETRIA CATASTALE scala 1:5000

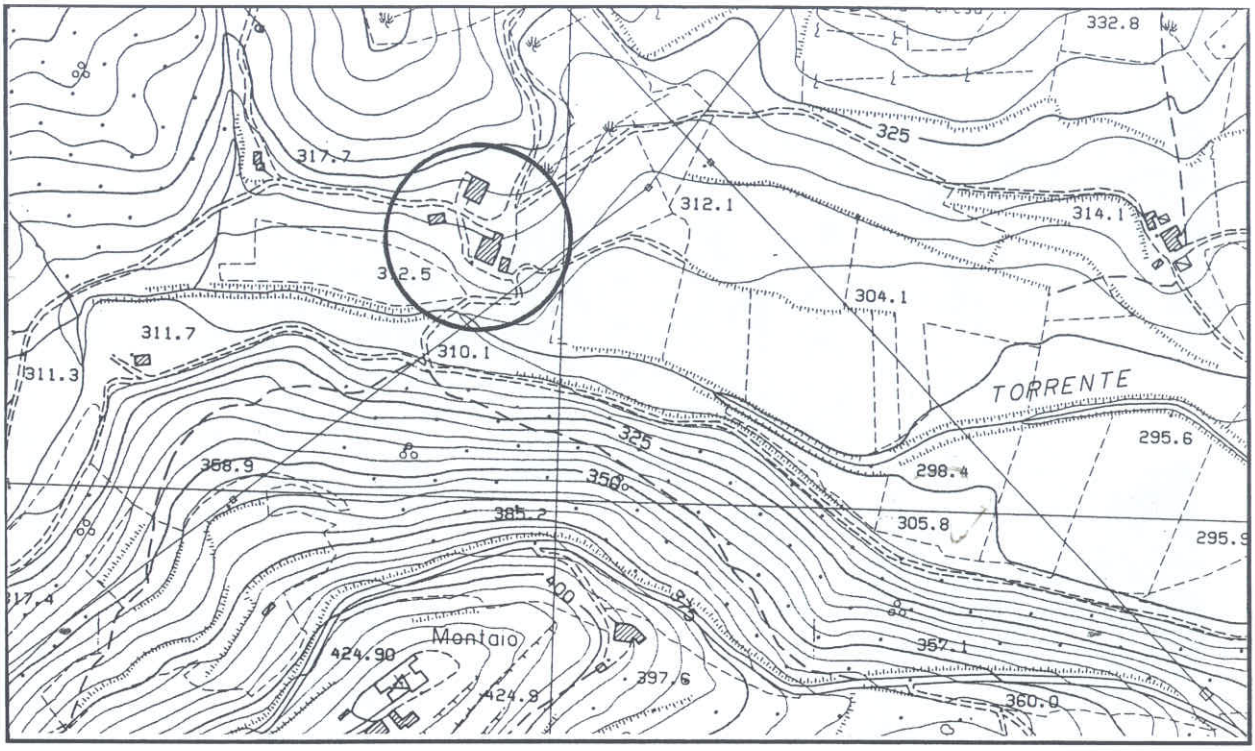

CARTA TECNICA REGIONALE scala 1:5000

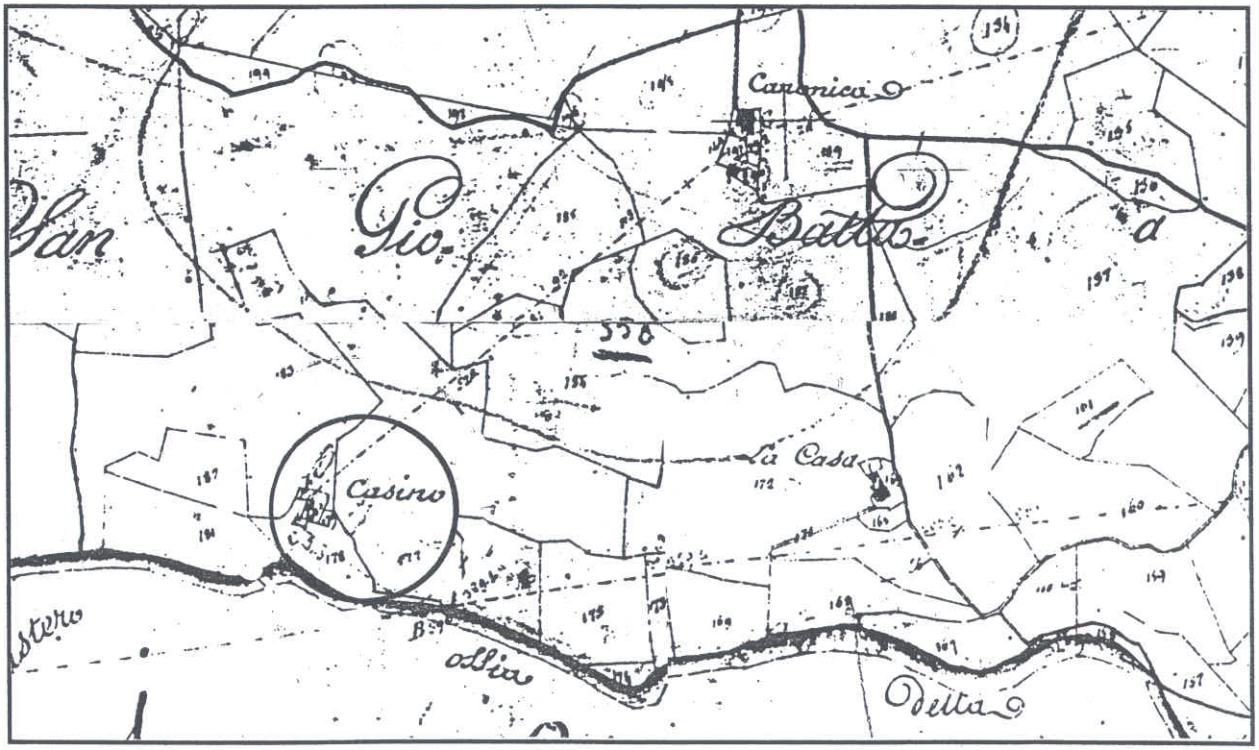

CATASTO LEOPOLDINO (anno 1821-1822)



COMUNE DI CAVRIGLIA

NUOVO P.R.G. 1998

LE INDAGINI DEL PIANO STRUTTURALE

ANALISI DEL PATRIMONIO EXTRAURBANO DI NATURA STORICA

SCHEDA	**N. 59**
TOPONIMI	
PLANIMETRIA CATASTALE scala 1.5000	ELEMENTO 287062
CARTA TECNICA REGIONALE scala 1:5000	ELEMENTO 287062
CATASTO LEOPOLDINO anno1821-22	SEZIONE L (Foglio unico) Monastero e Montaio
VINCOLI DI PIANO STRUTTURALE	COMPLESSO DI VALORE

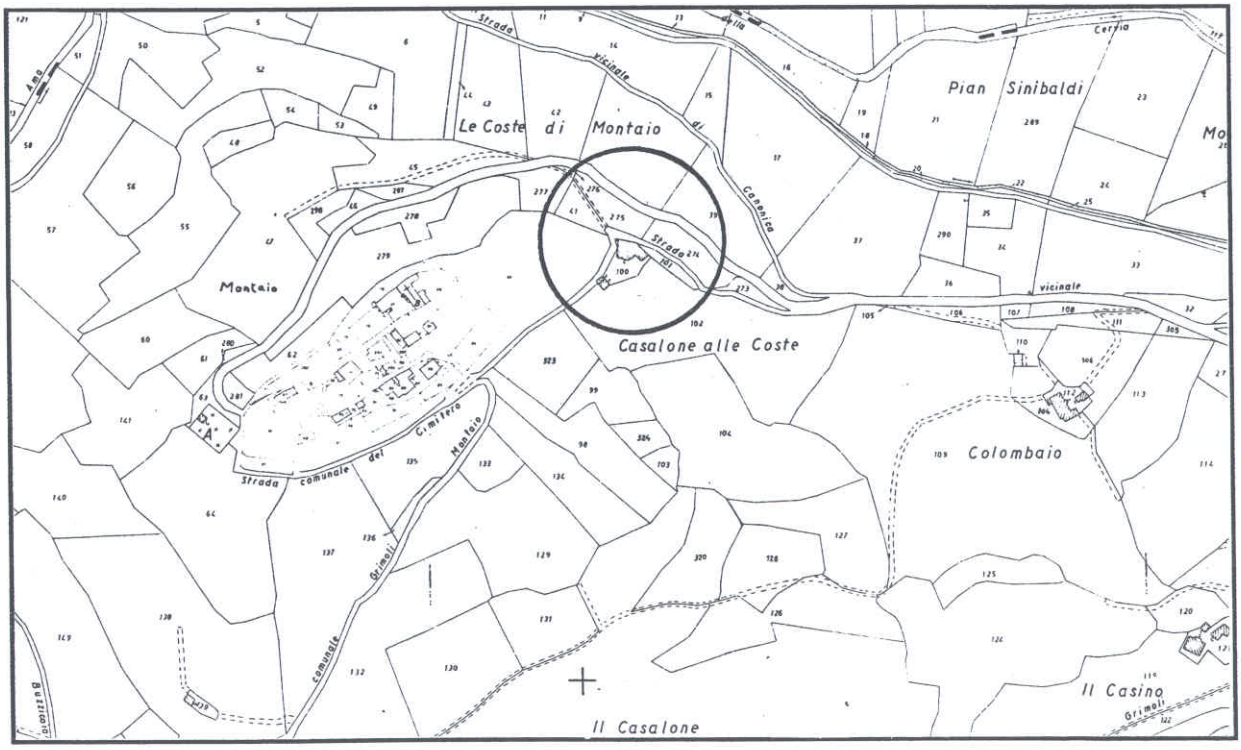

PLANIMETRIA CATASTALE scala 1:5000

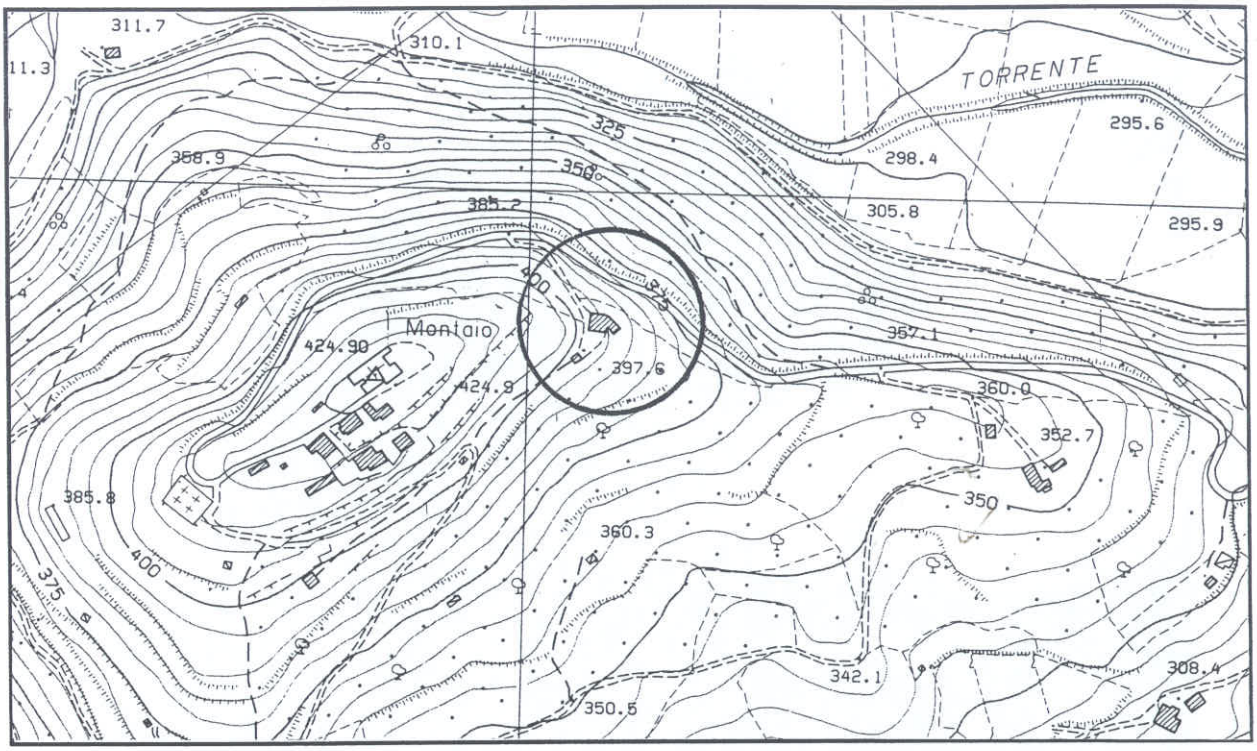

CARTA TECNICA REGIONALE scala 1:5000

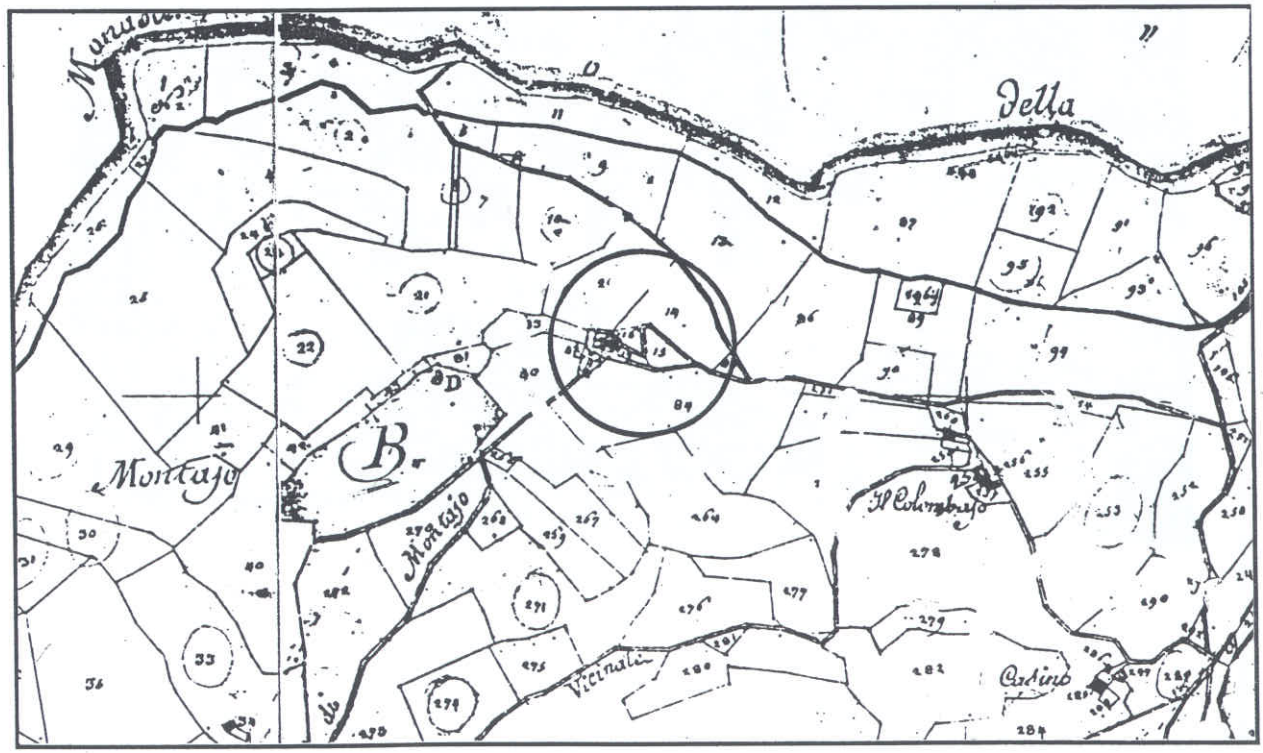

CATASTO LEOPOLDINO (anno 1821-1822)





COMUNE DI CAVRIGLIA

NUOVO P.R.G. 1998

LE INDAGINI DEL PIANO STRUTTURALE

ANALISI DEL PATRIMONIO EXTRAURBANO DI NATURA STORICA

SCHEDA	**N. 60**
TOPONIMI	MONTAIO
PLANIMETRIA CATASTALE scala 1.5000	ELEMENTO 287062
CARTA TECNICA REGIONALE scala 1:5000	ELEMENTO 287062
CATASTO LEOPOLDINO anno1821-22	SEZIONE L (Foglio unico) Monastero e Montaio
VINCOLI DI PIANO STRUTTURALE	COMPLESSO DI VALORE

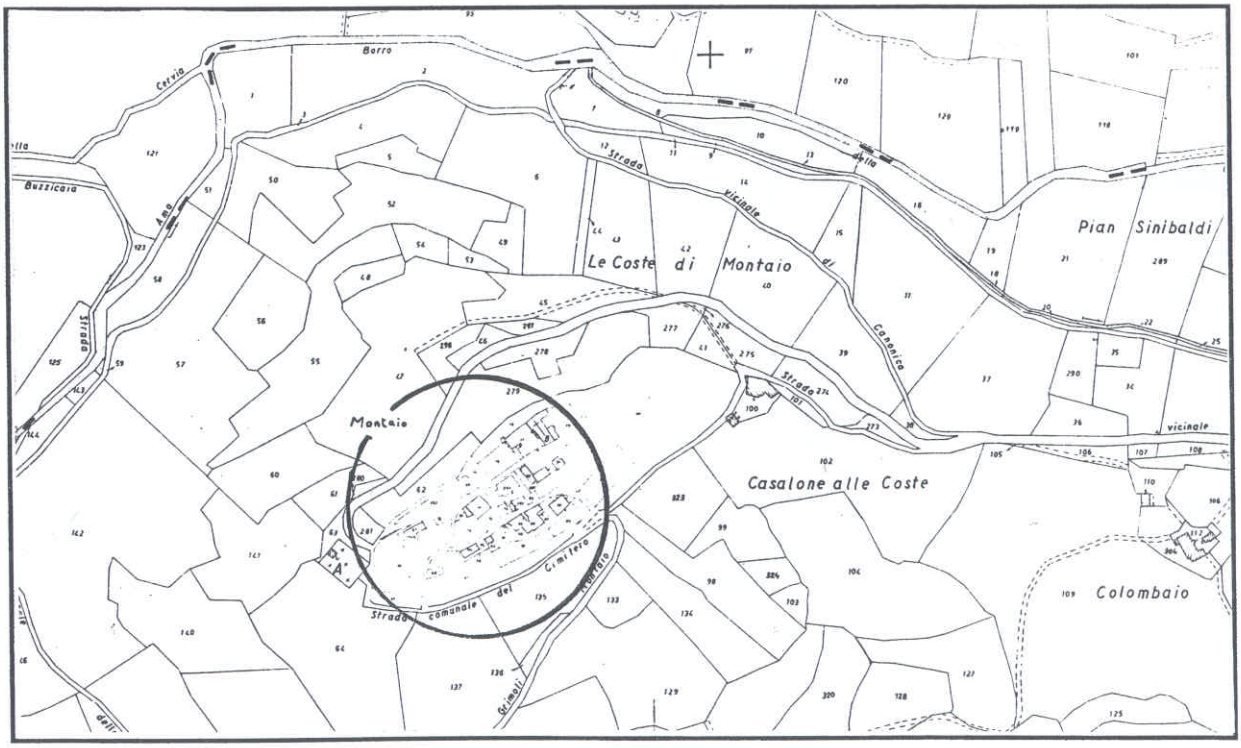

PLANIMETRIA CATASTALE scala 1:5000

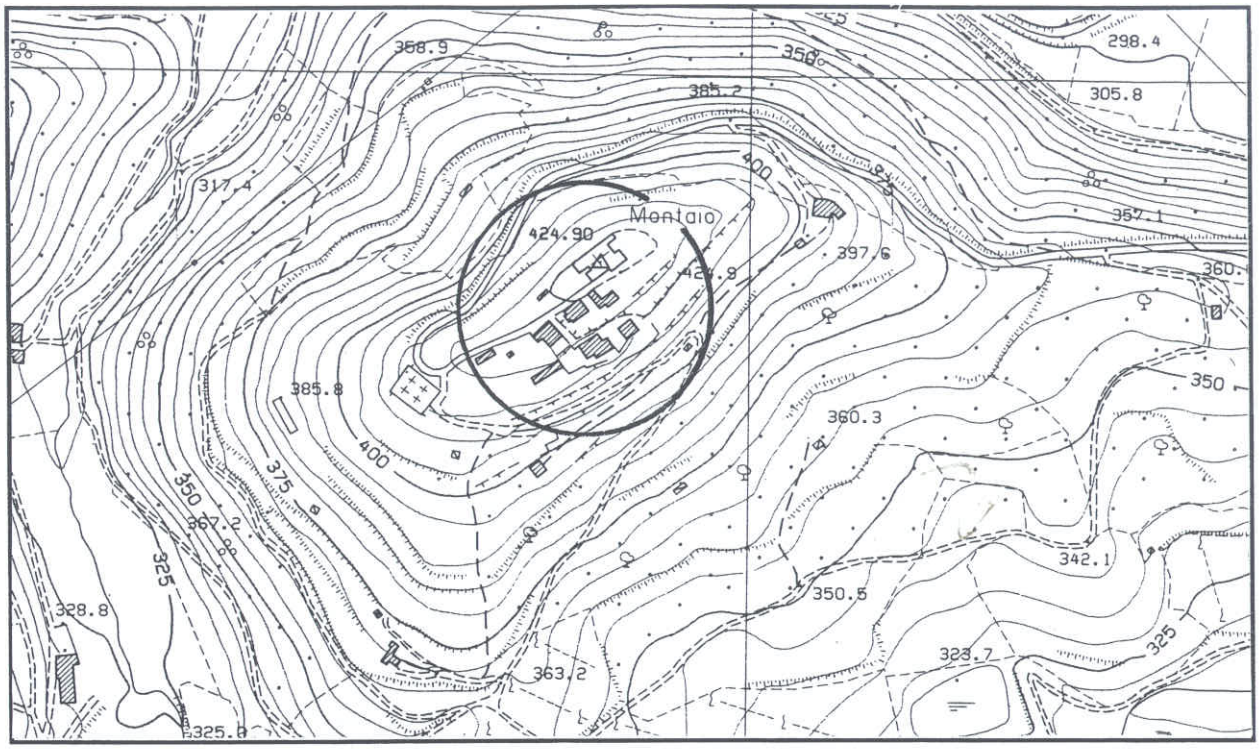

CARTA TECNICA REGIONALE scala 1:5000

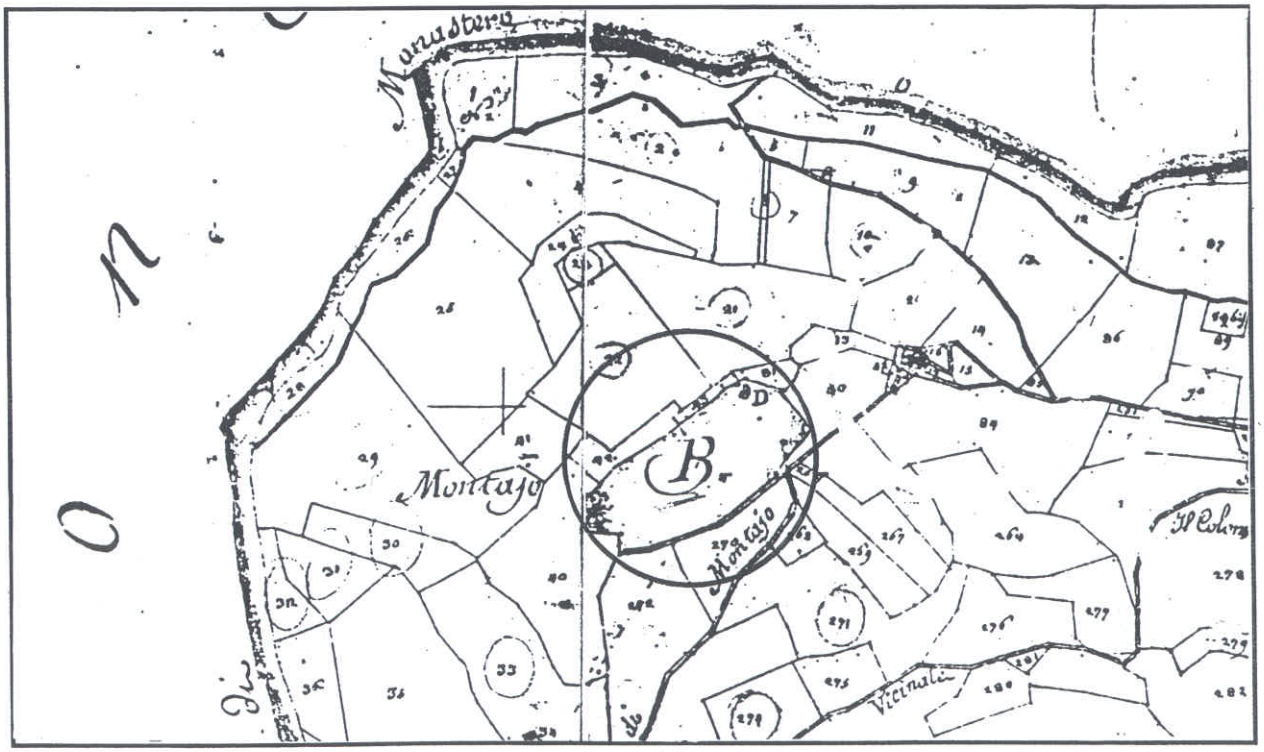

CATASTO LEOPOLDINO (anno 1821-1822)

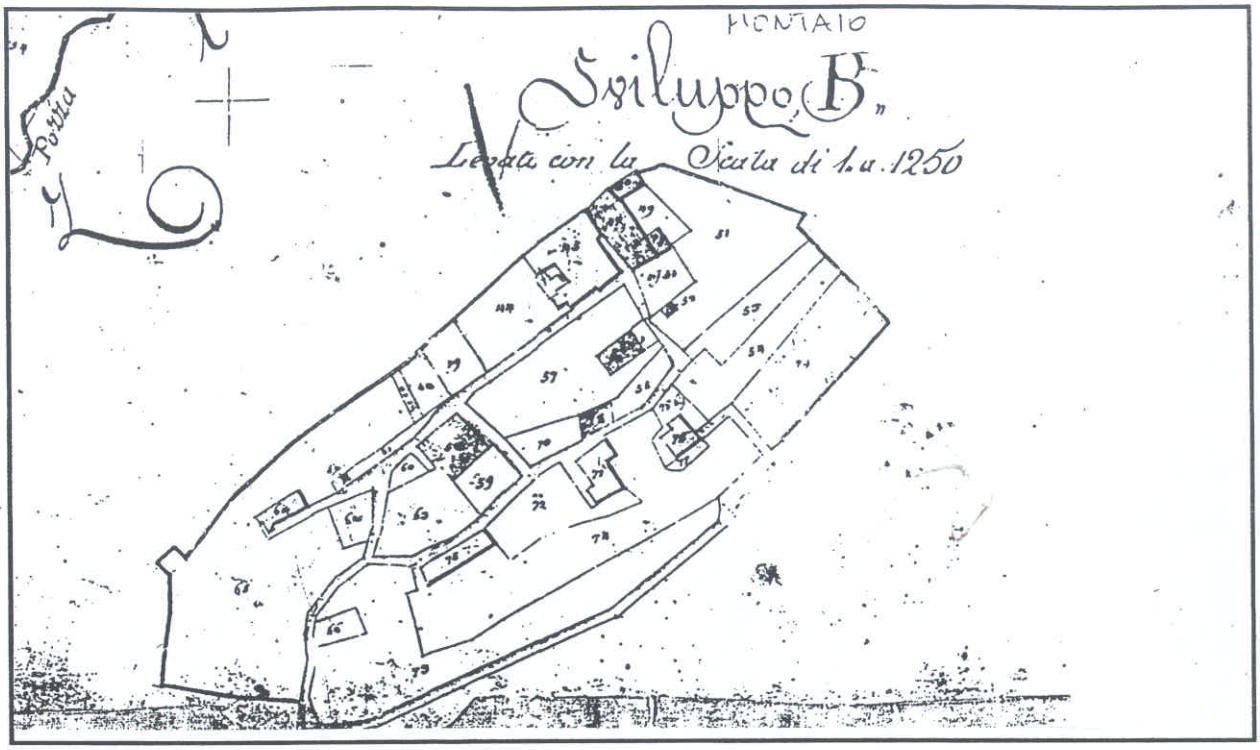

CATASTO LEOPOLDINO (anno 1821-1822)





COMUNE DI CAVRIGLIA

NUOVO P.R.G. 1998

LE INDAGINI DEL PIANO STRUTTURALE

ANALISI DEL PATRIMONIO EXTRAURBANO DI NATURA STORICA

SCHEDA	**N. 61**
TOPONIMI	COLOMBAIO
PLANIMETRIA CATASTALE scala 1.5000	ELEMENTO 287062
CARTA TECNICA REGIONALE scala 1:5000	ELEMENTO 287062
CATASTO LEOPOLDINO anno1821-22	SEZIONE L (Foglio unico) Monastero e Montaio
VINCOLI DI PIANO STRUTTURALE	COMPLESSO DI VALORE

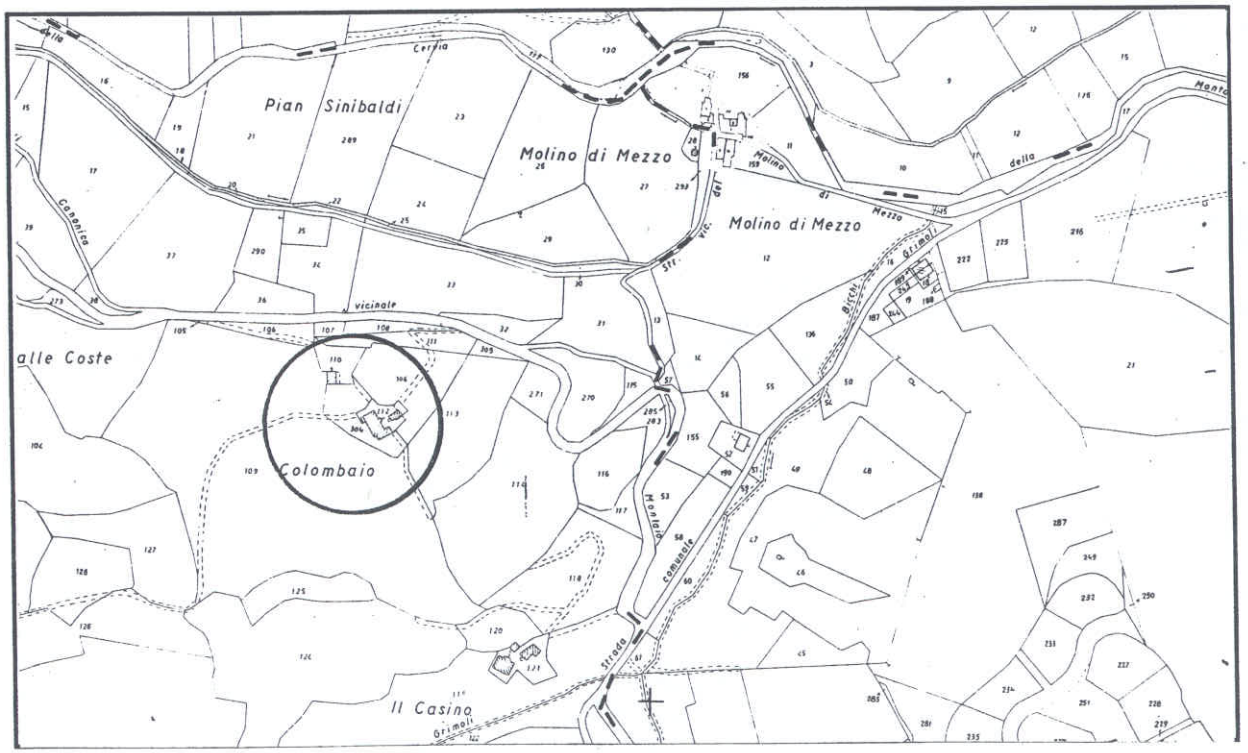

PLANIMETRIA CATASTALE scala 1:5000

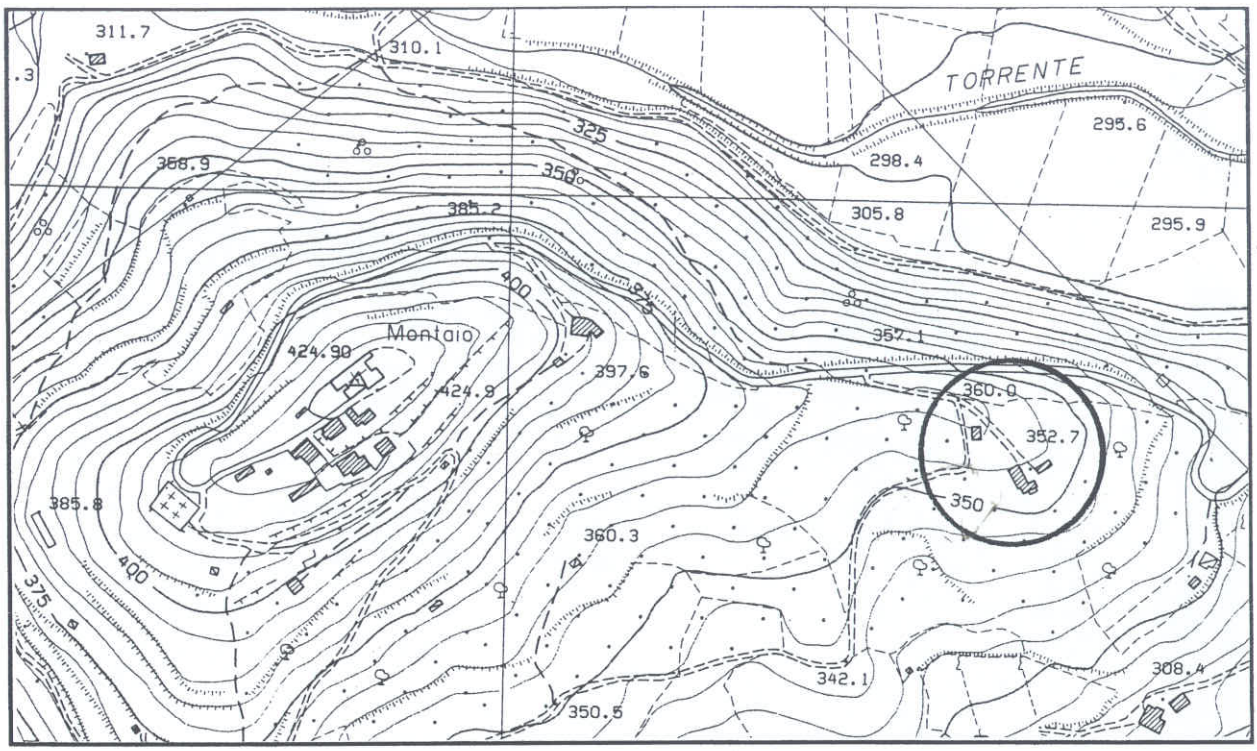

CARTA TECNICA REGIONALE scala 1:5000

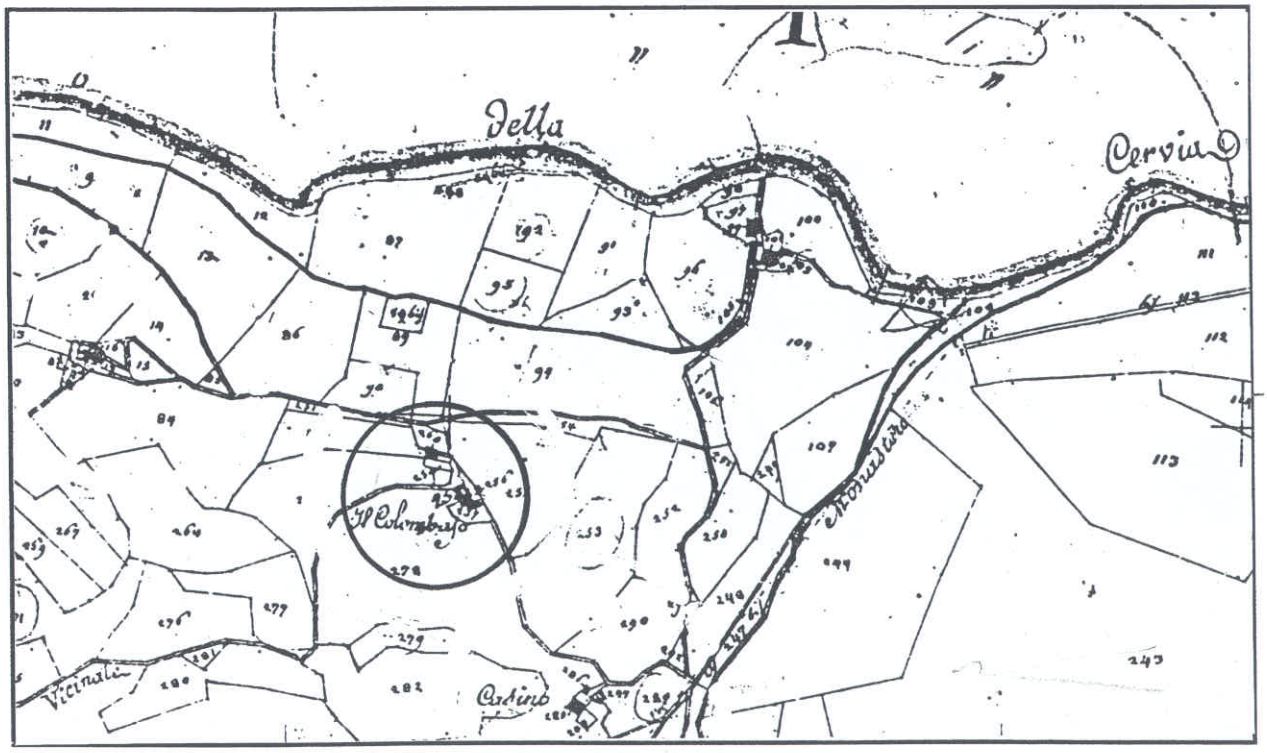

CATASTO LEOPOLDINO (anno 1821-1822)


94
Giu



COMUNE DI CAVRIGLIA

NUOVO P.R.G. 1998

LE INDAGINI DEL PIANO STRUTTURALE

ANALISI DEL PATRIMONIO EXTRAURBANO DI NATURA STORICA

SCHEDA	**N. 62**
TOPONIMI	GRIMOLI
PLANIMETRIA CATASTALE scala 1.5000	ELEMENTO 287062
CARTA TECNICA REGIONALE scala 1:5000	ELEMENTO 287062
CATASTO LEOPOLDINO anno1821-22	SEZIONE L (Foglio unico) Monastero e Montaio
VINCOLI DI PIANO STRUTTURALE	COMPLESSO DI VALORE

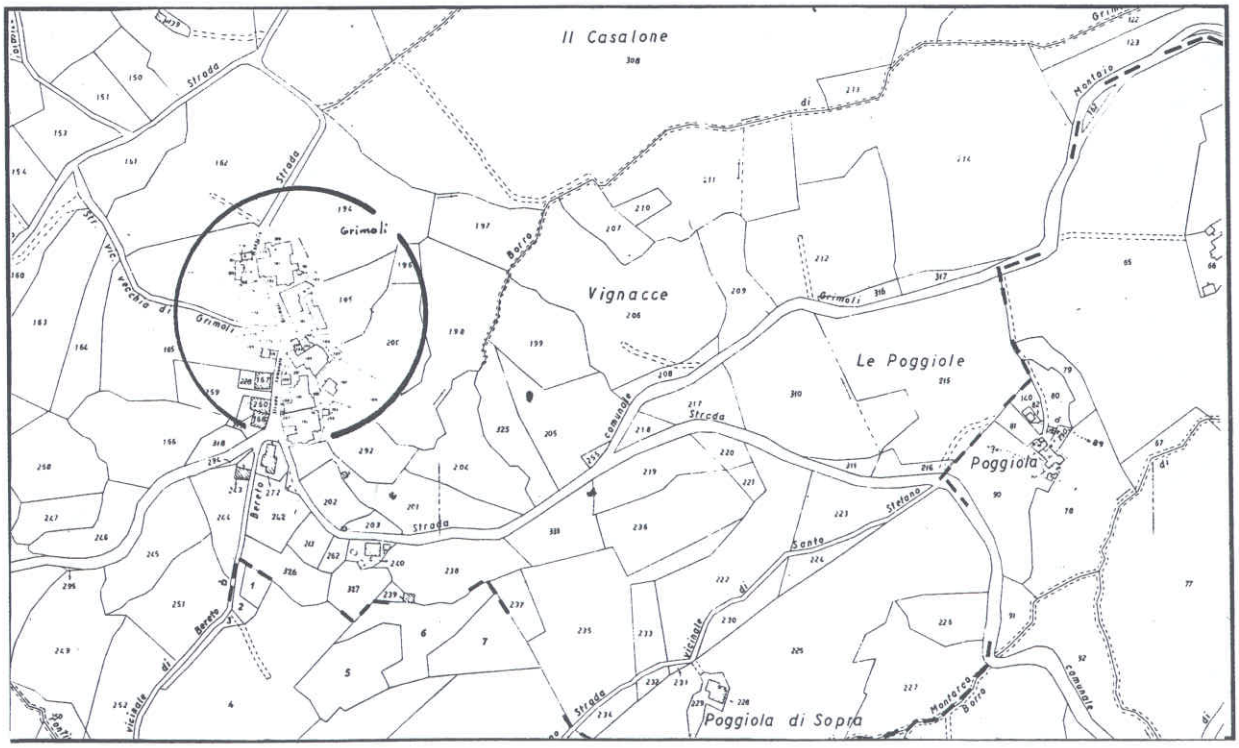

PLANIMETRIA CATASTALE scala 1:5000

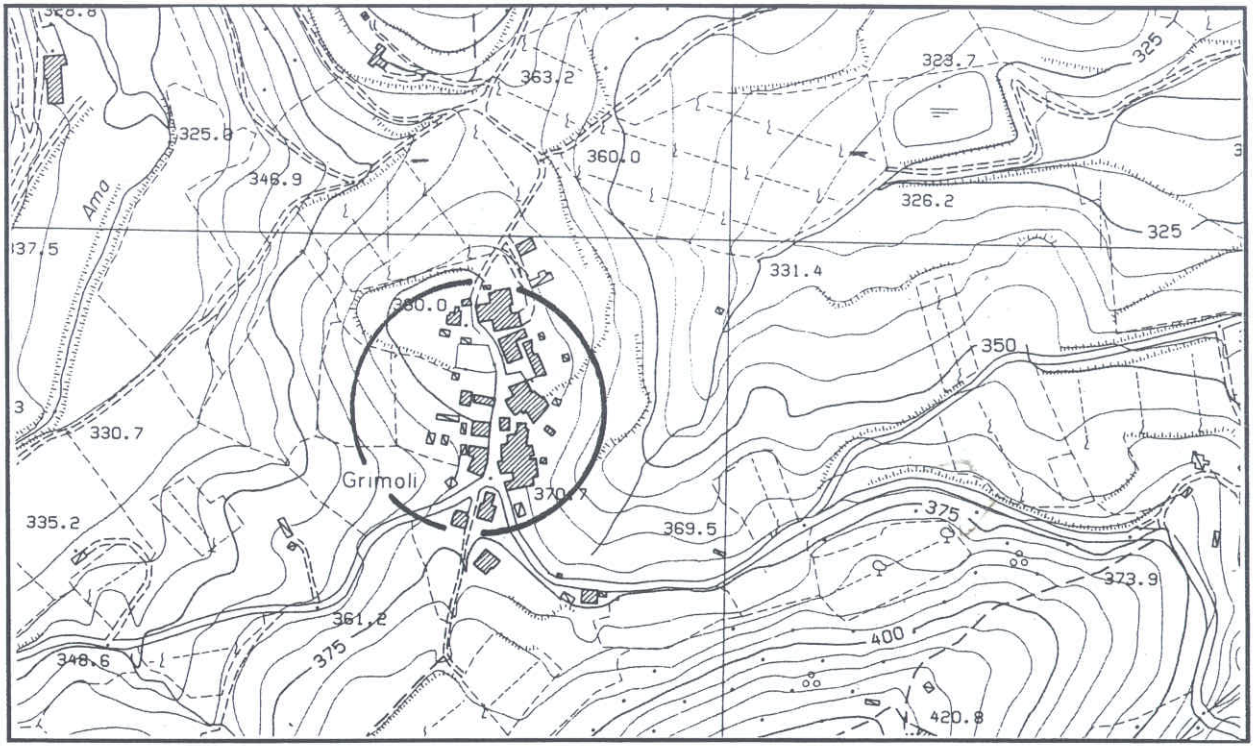

CARTA TECNICA REGIONALE scala 1:5000

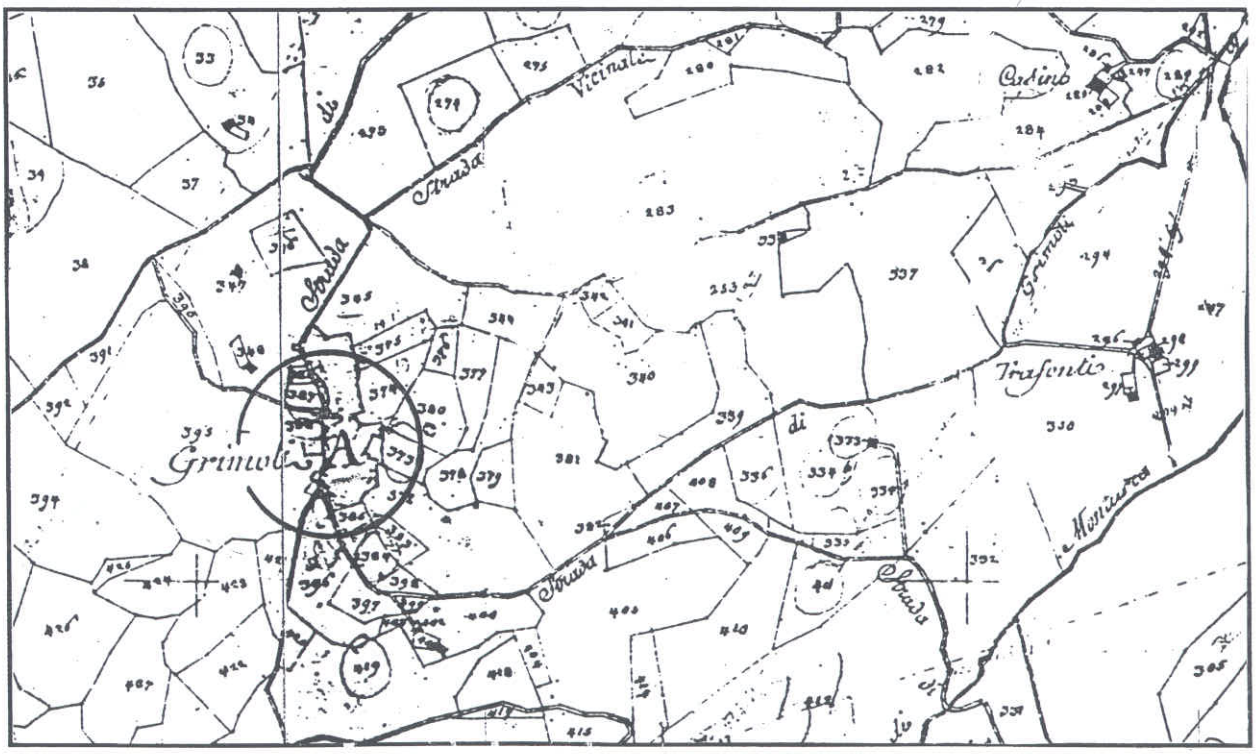

CATASTO LEOPOLDINO (anno 1821-1822)

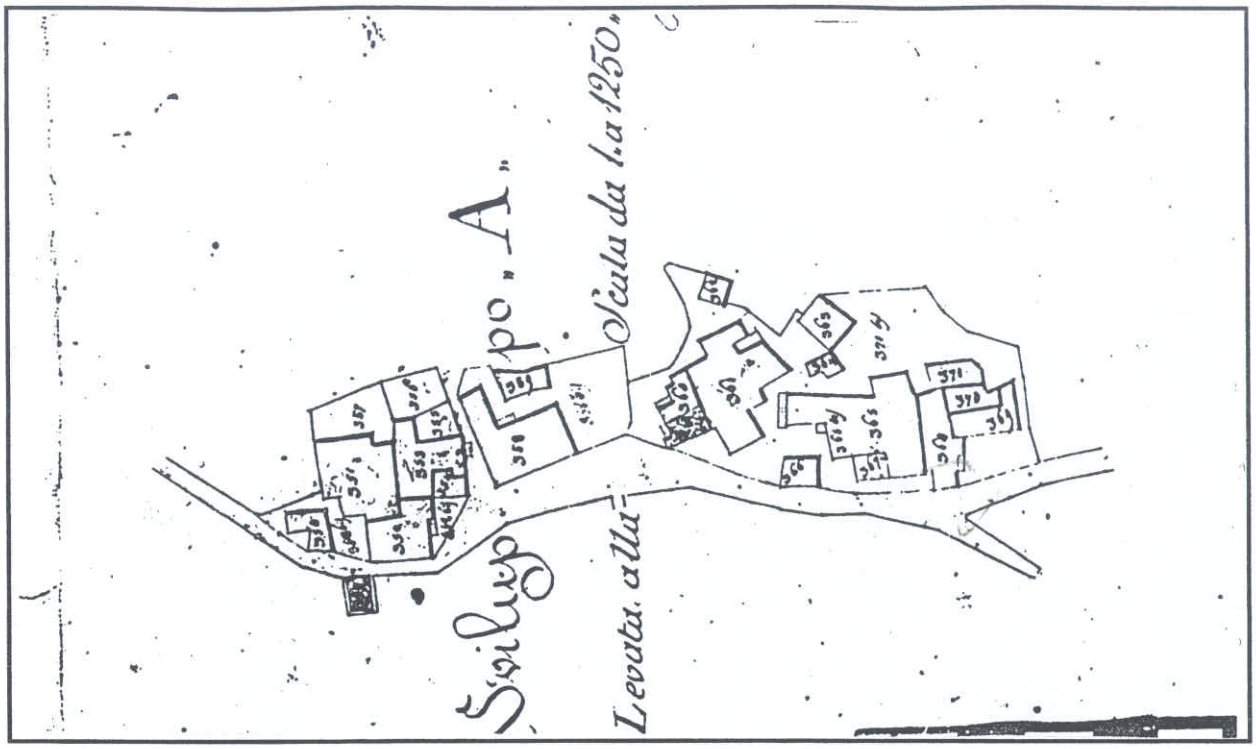

CATASTO LEOPOLDINO (anno 1821-1822)





COMUNE DI CAVRIGLIA

NUOVO P.R.G. 1998

LE INDAGINI DEL PIANO STRUTTURALE

ANALISI DEL PATRIMONIO EXTRAURBANO DI NATURA STORICA

SCHEDA	**N. 63**
TOPONIMI	POGGIO AL MULINO
PLANIMETRIA CATASTALE scala 1.5000	ELEMENTO 287062
CARTA TECNICA REGIONALE scala 1:5000	ELEMENTO 287062
CATASTO LEOPOLDINO anno1821-22	SEZIONE I (Foglio unico) Cavriglia
VINCOLI DI PIANO STRUTTURALE	COMPLESSO DI VALORE

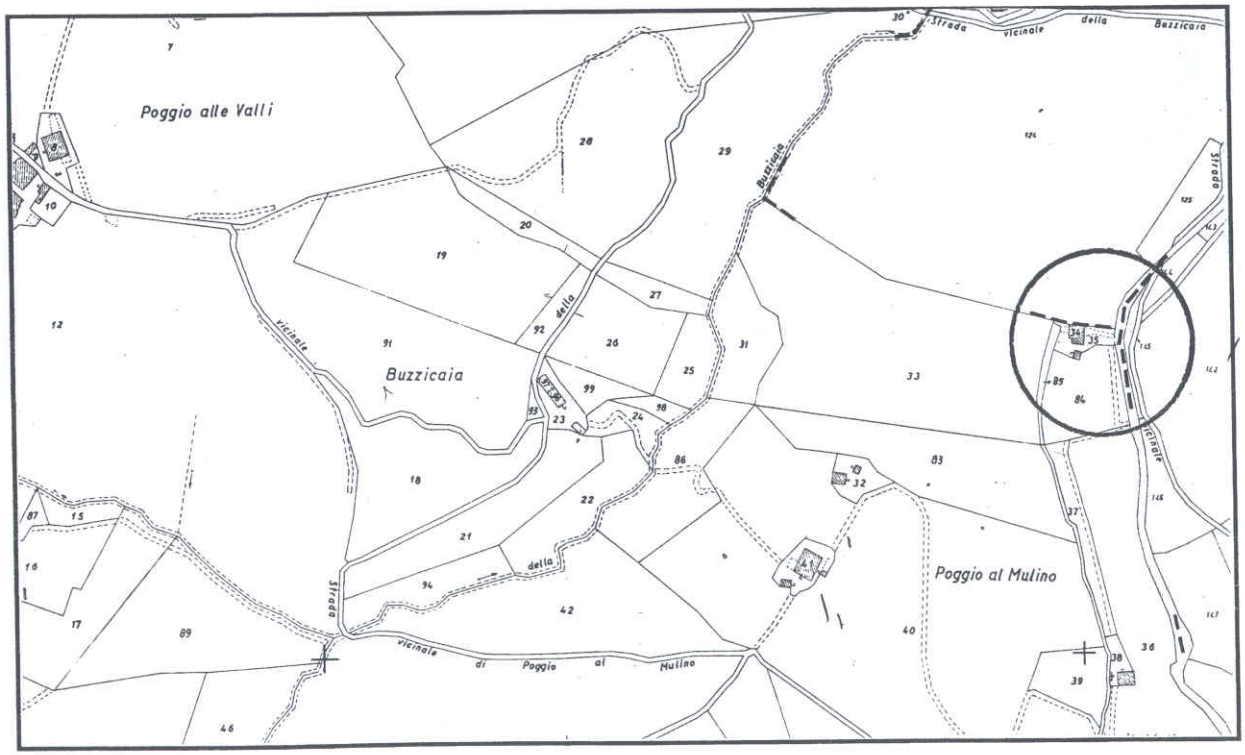

PLANIMETRIA CATASTALE scala 1:5000

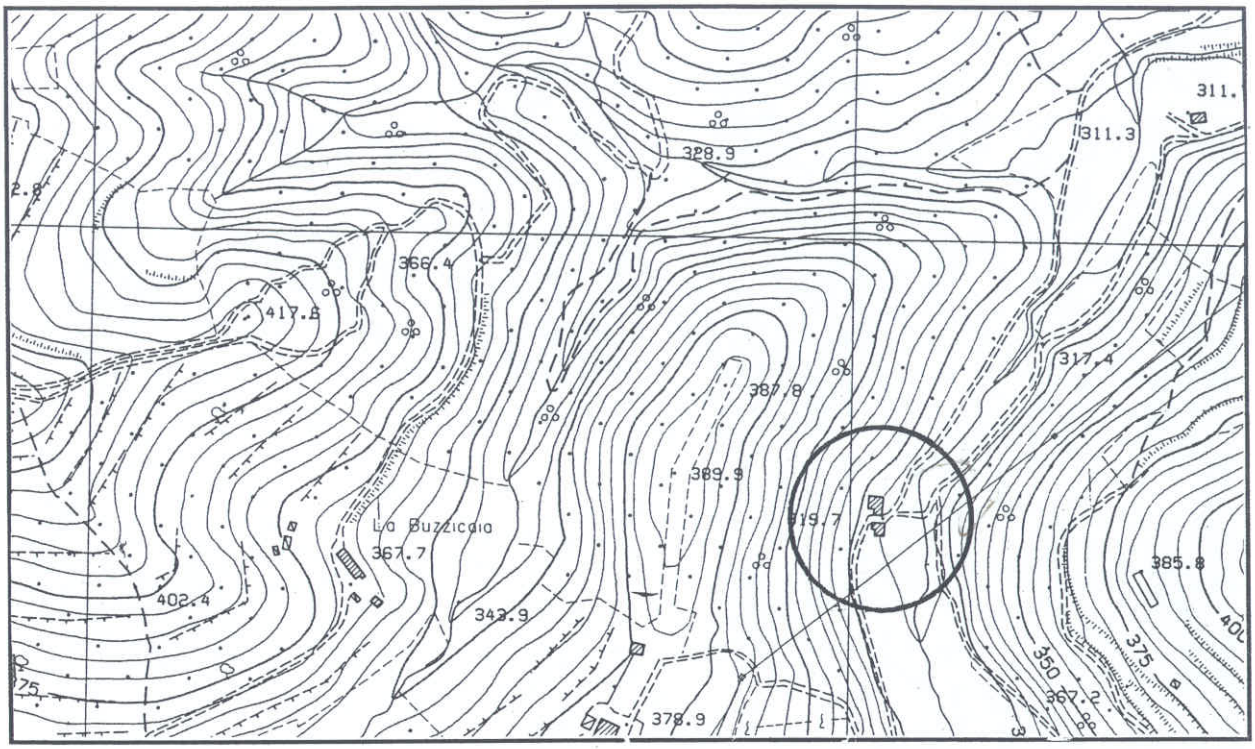

CARTA TECNICA REGIONALE scala 1:5000

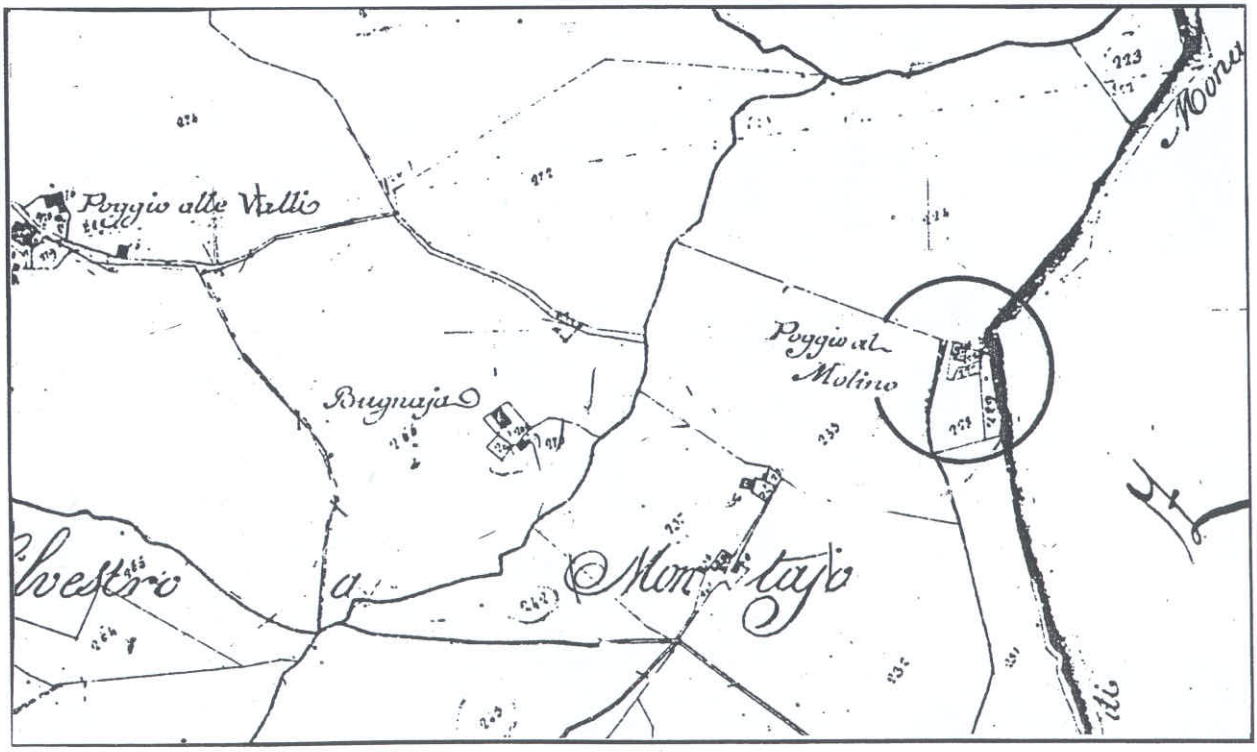

CATASTO LEOPOLDINO (anno 1821-1822)





COMUNE DI CAVRIGLIA

NUOVO P.R.G. 1998

LE INDAGINI DEL PIANO STRUTTURALE

ANALISI DEL PATRIMONIO EXTRAURBANO DI NATURA STORICA

SCHEDA	**N. 64**
TOPONIMI	IL MULINO
PLANIMETRIA CATASTALE scala 1.5000	ELEMENTO 287062
CARTA TECNICA REGIONALE scala 1:5000	ELEMENTO 287062
CATASTO LEOPOLDINO anno1821-22	SEZIONE I (Foglio unico) Cavriglia
VINCOLI DI PIANO STRUTTURALE	COMPLESSO DI VALORE

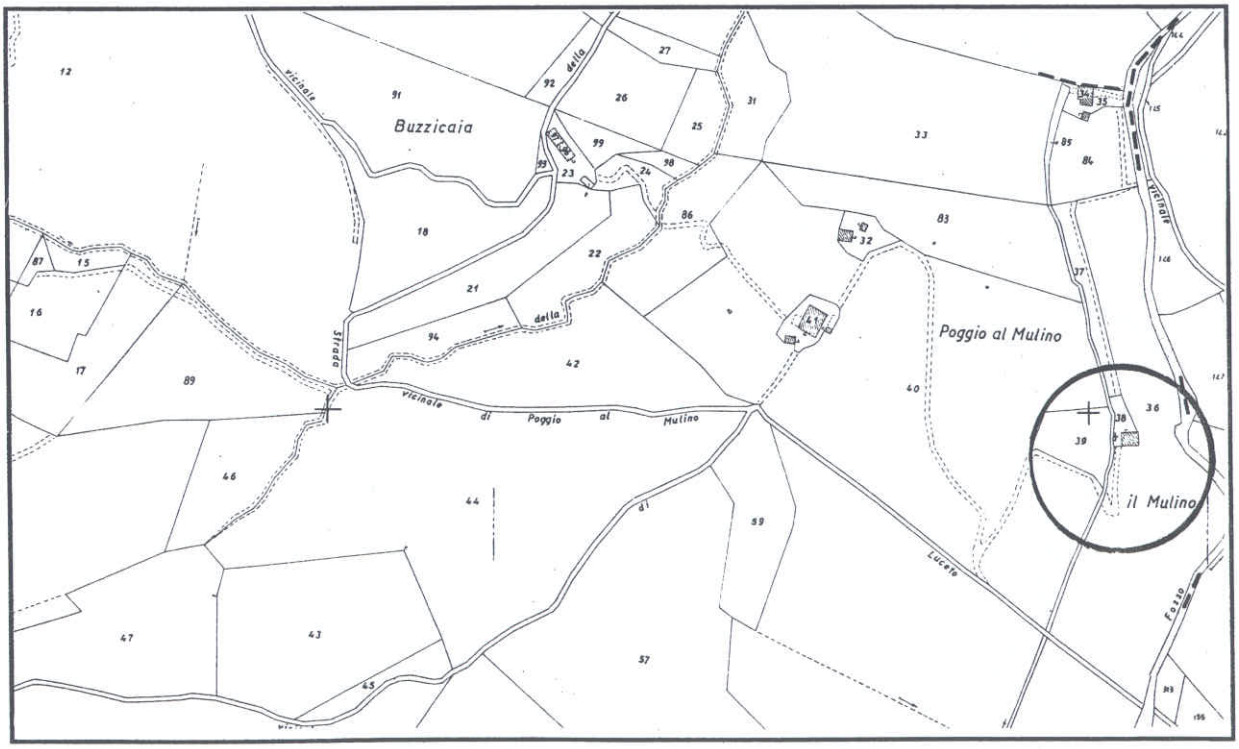

PLANIMETRIA CATASTALE scala 1:5000

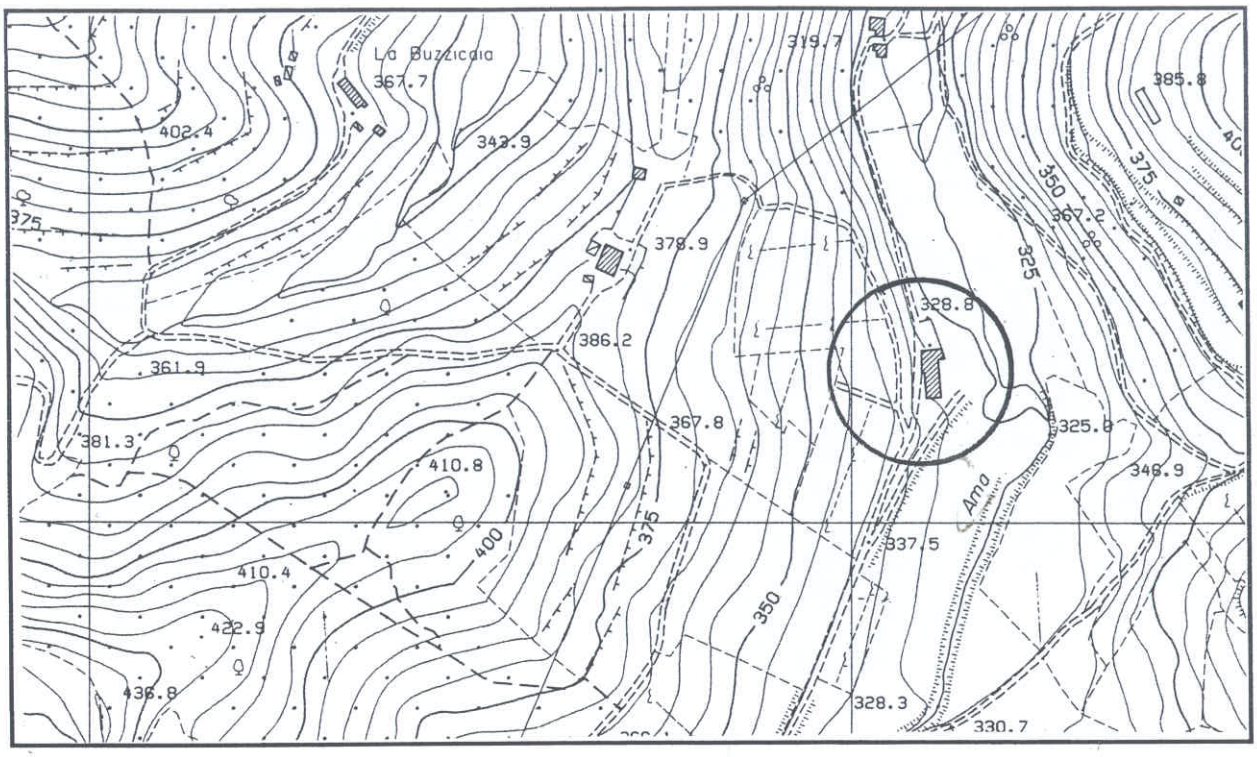

CARTA TECNICA REGIONALE scala 1:5000

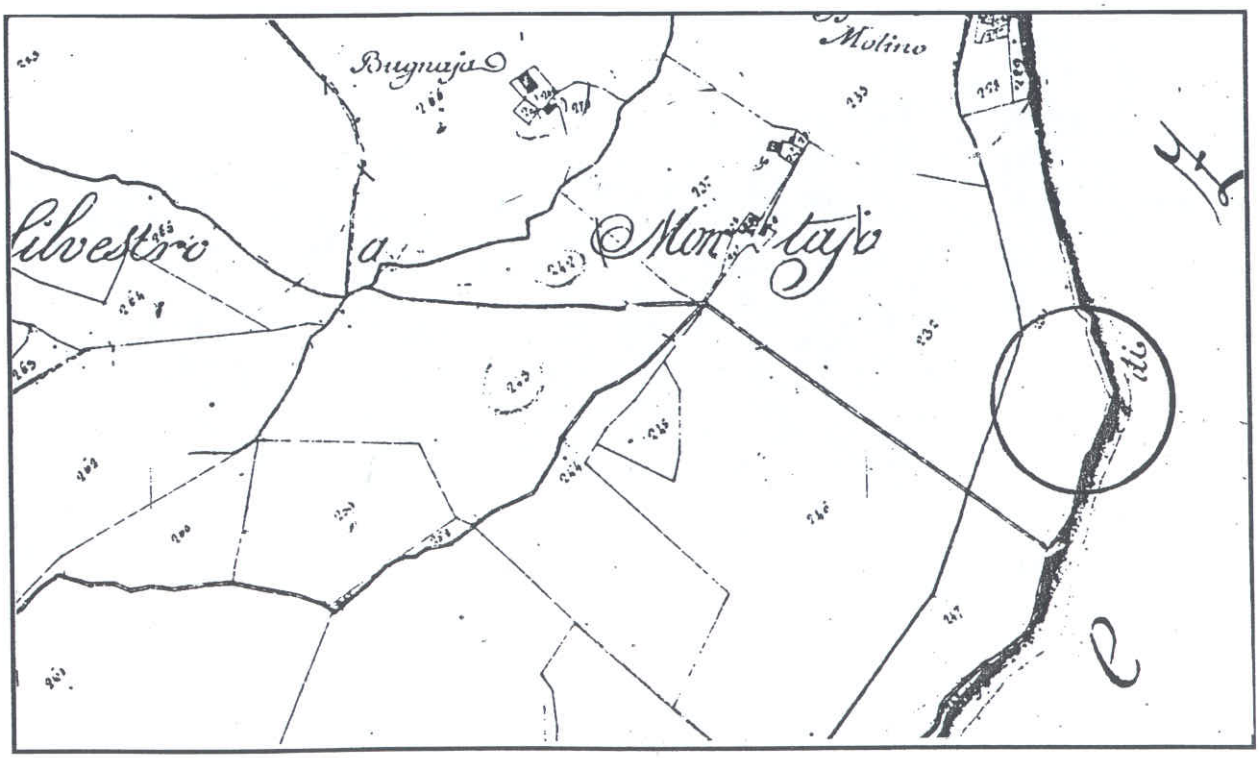

CATASTO LEOPOLDINO (anno 1821-1822)





COMUNE DI CAVRIGLIA

NUOVO P.R.G. 1998

LE INDAGINI DEL PIANO STRUTTURALE

ANALISI DEL PATRIMONIO EXTRAURBANO DI NATURA STORICA

SCHEDA	**N. 65**
TOPONIMI	
PLANIMETRIA CATASTALE scala 1.5000	ELEMENTO 287062
CARTA TECNICA REGIONALE scala 1:5000	ELEMENTO 287062
CATASTO LEOPOLDINO anno1821-22	SEZIONE I (Foglio unico) Cavriglia
VINCOLI DI PIANO STRUTTURALE	COMPLESSO DI VALORE

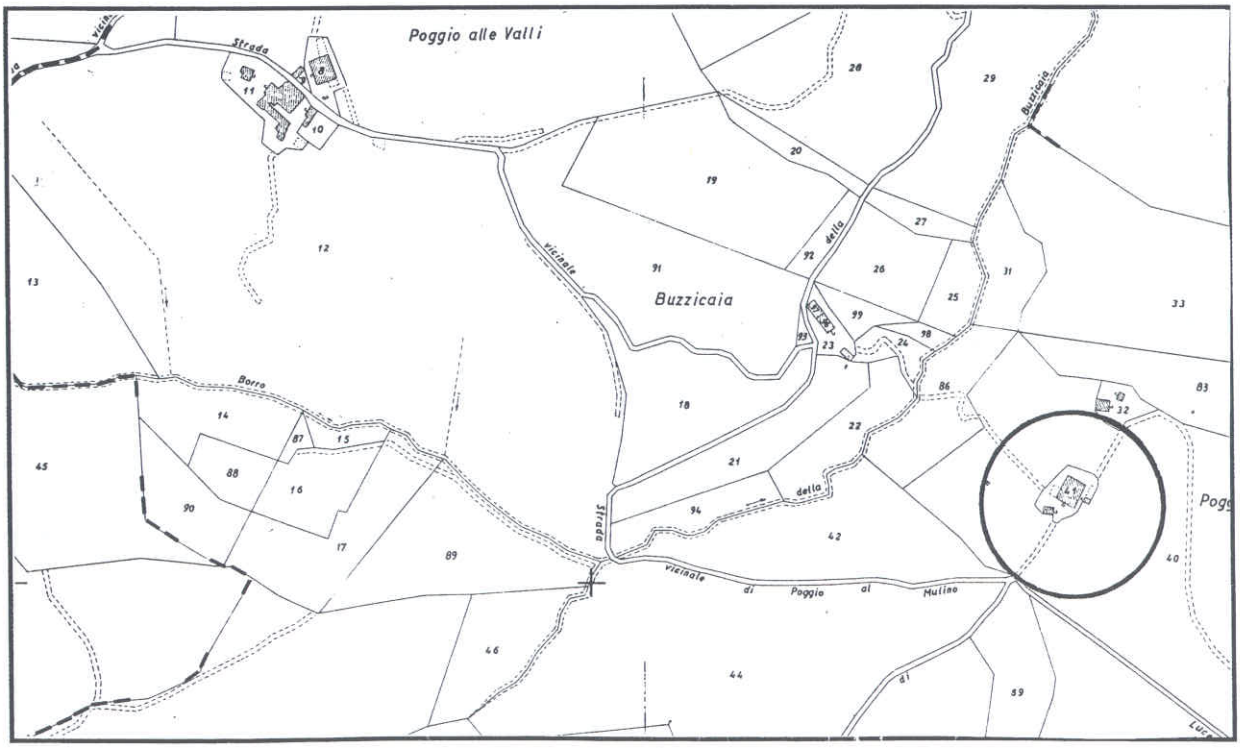

PLANIMETRIA CATASTALE scala 1:5000

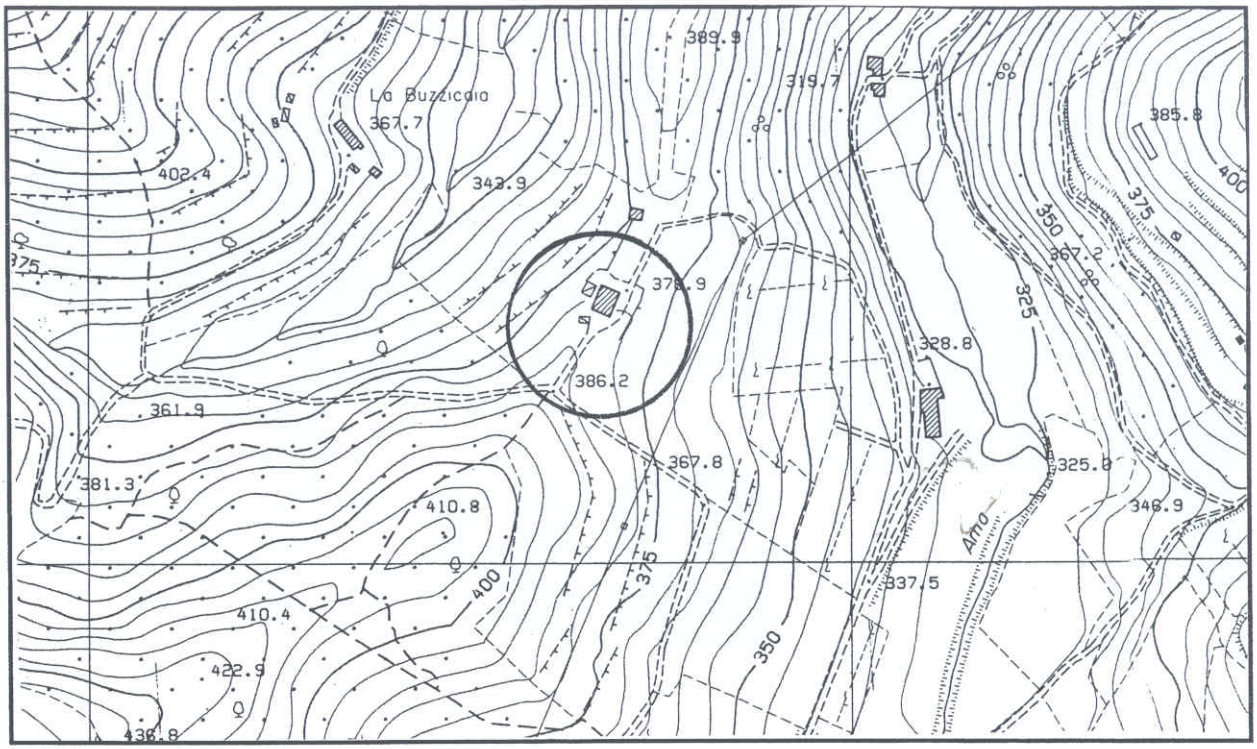

CARTA TECNICA REGIONALE scala 1:5000

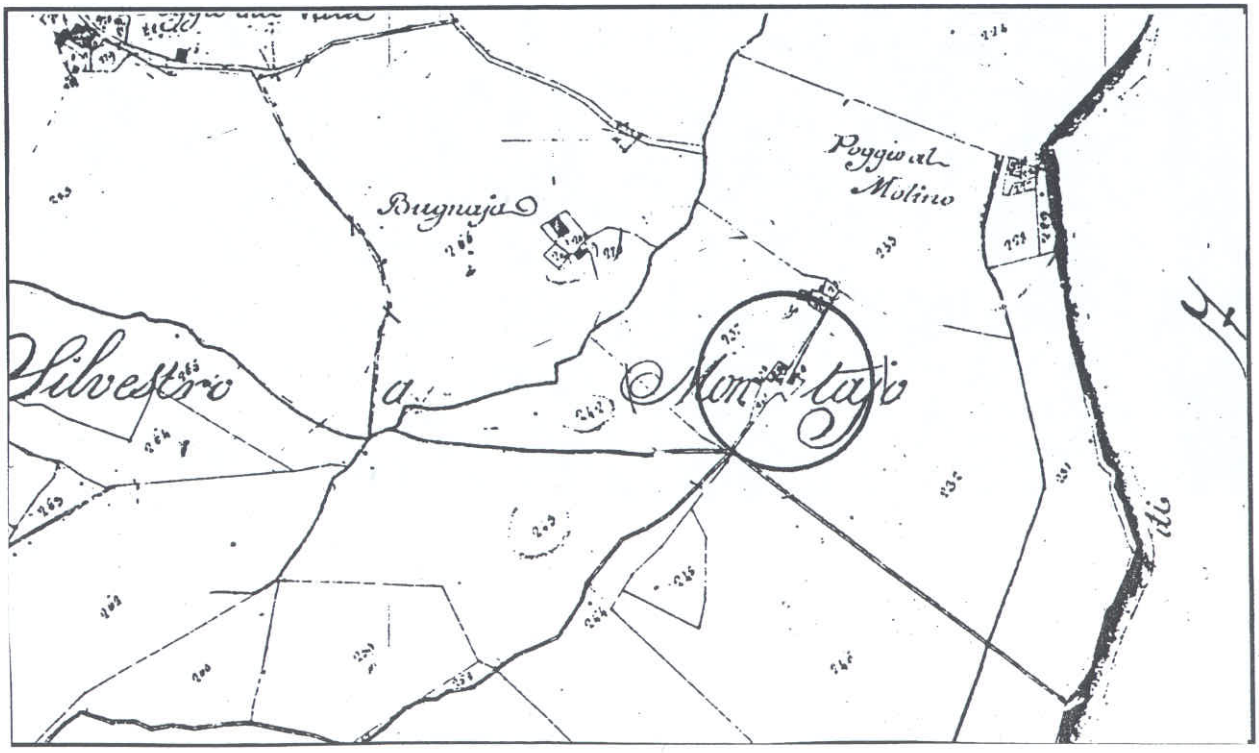

CATASTO LEOPOLDINO (anno 1821-1822)





COMUNE DI CAVRIGLIA

NUOVO P.R.G. 1998

LE INDAGINI DEL PIANO STRUTTURALE

ANALISI DEL PATRIMONIO EXTRAURBANO DI NATURA STORICA

SCHEDA	**N. 66**
TOPONIMI	LA BUZZICAIA
PLANIMETRIA CATASTALE scala 1.5000	ELEMENTO 287062
CARTA TECNICA REGIONALE scala 1:5000	ELEMENTO 287062
CATASTO LEOPOLDINO anno1821-22	SEZIONE I (Foglio unico) Cavriglia
VINCOLI DI PIANO STRUTTURALE	COMPLESSO DI VALORE

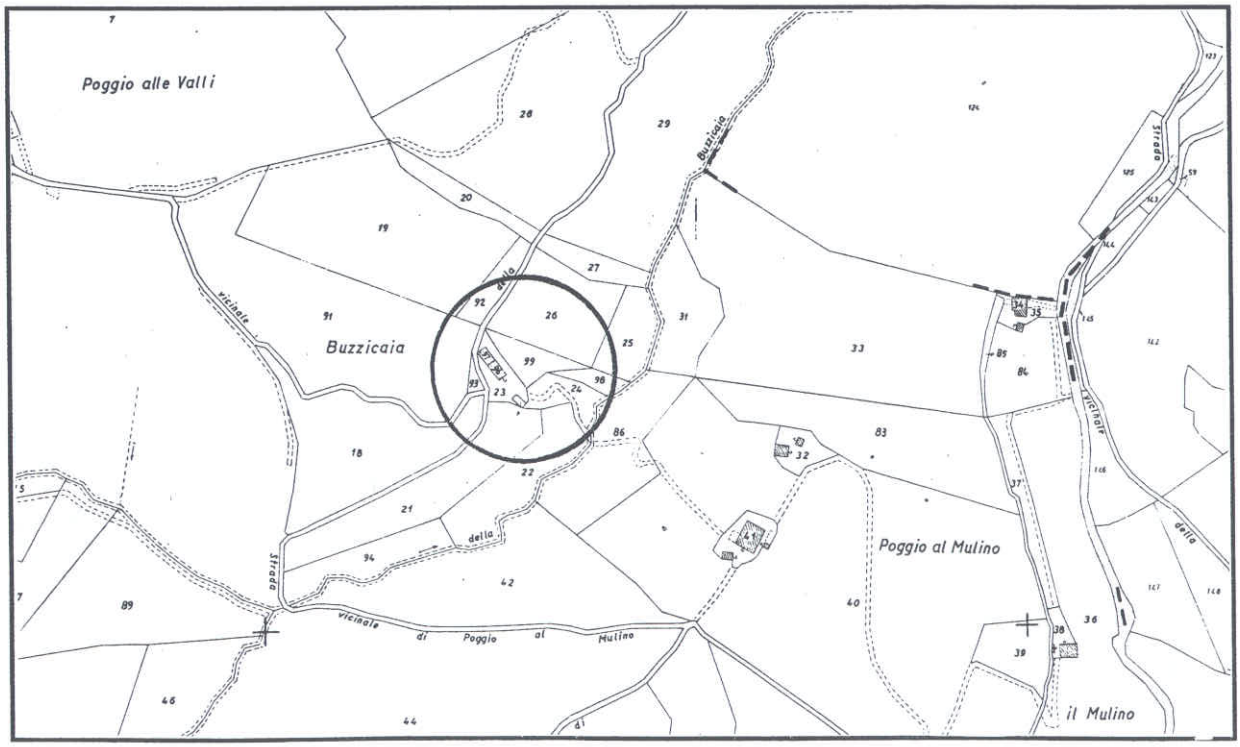

PLANIMETRIA CATASTALE scala 1:5000

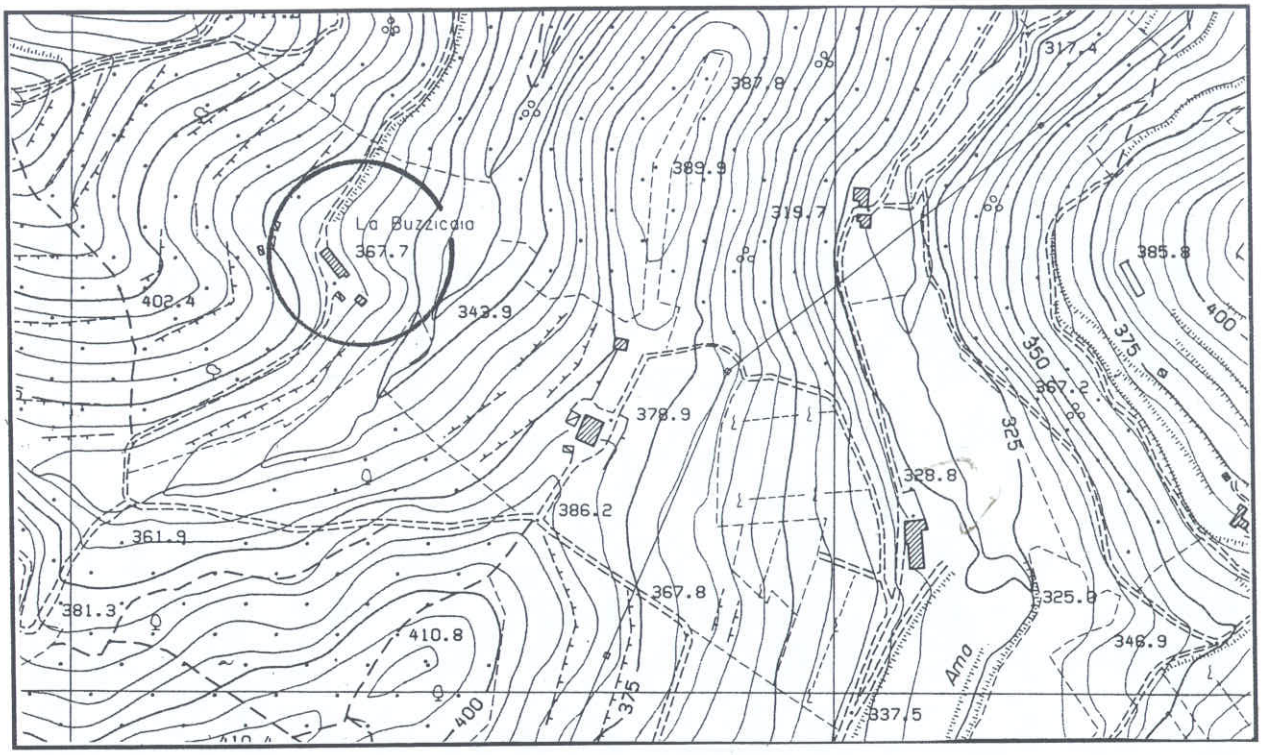

CARTA TECNICA REGIONALE scala 1:5000

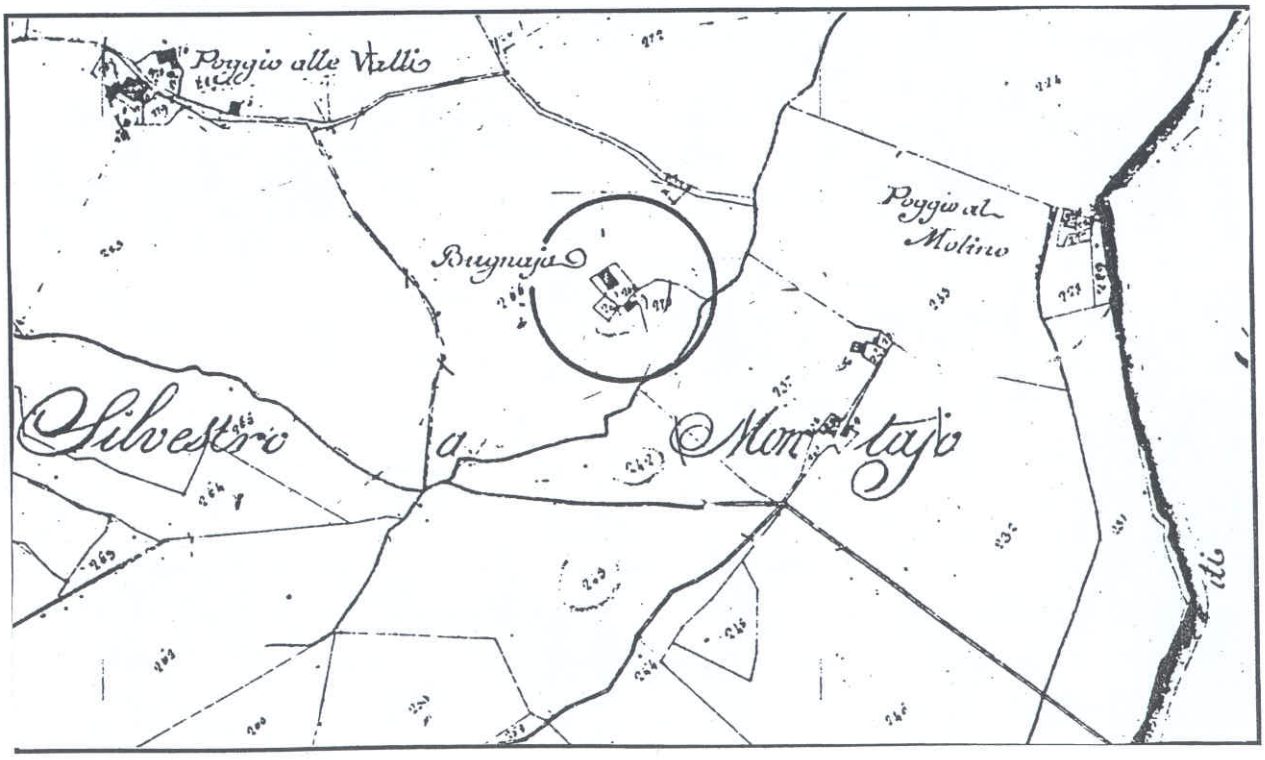

CATASTO LEOPOLDINO (anno 1821-1822)


94
Giu


94

COMUNE DI CAVRIGLIA

NUOVO P.R.G. 1998

LE INDAGINI DEL PIANO STRUTTURALE

ANALISI DEL PATRIMONIO EXTRAURBANO DI NATURA STORICA

SCHEDA	**N. 67**
TOPONIMI	POGGIO A LE VALLI
PLANIMETRIA CATASTALE scala 1.5000	ELEMENTO 287062
CARTA TECNICA REGIONALE scala 1:5000	ELEMENTO 287062
CATASTO LEOPOLDINO anno1821-22	SEZIONE I (Foglio unico) Cavriglia
VINCOLI DI PIANO STRUTTURALE	COMPLESSO DI VALORE

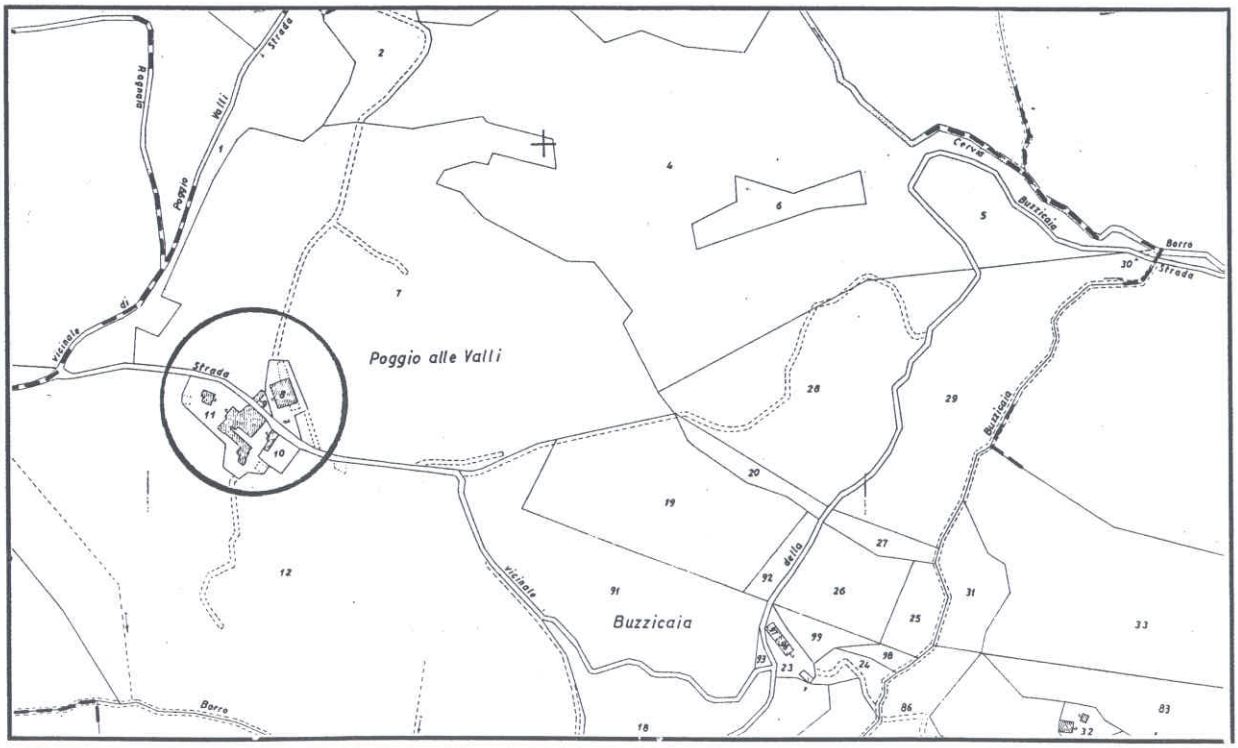

PLANIMETRIA CATASTALE scala 1:5000

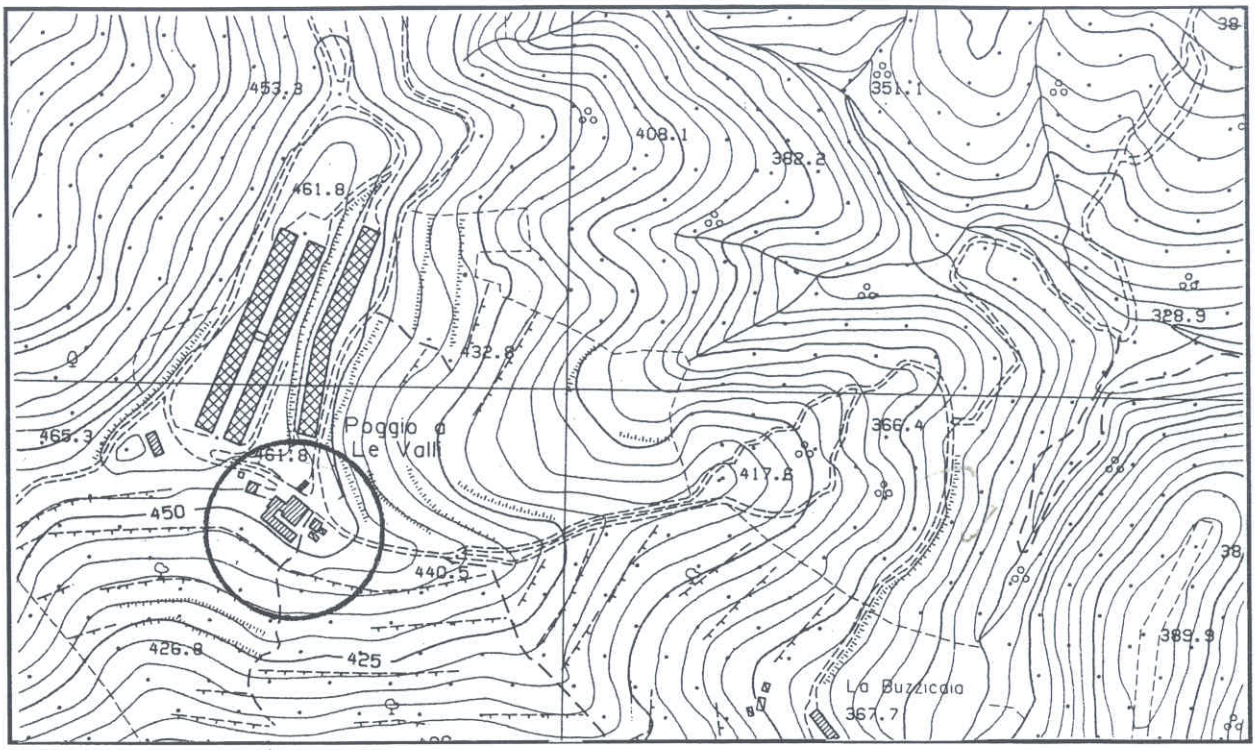

CARTA TECNICA REGIONALE scala 1:5000

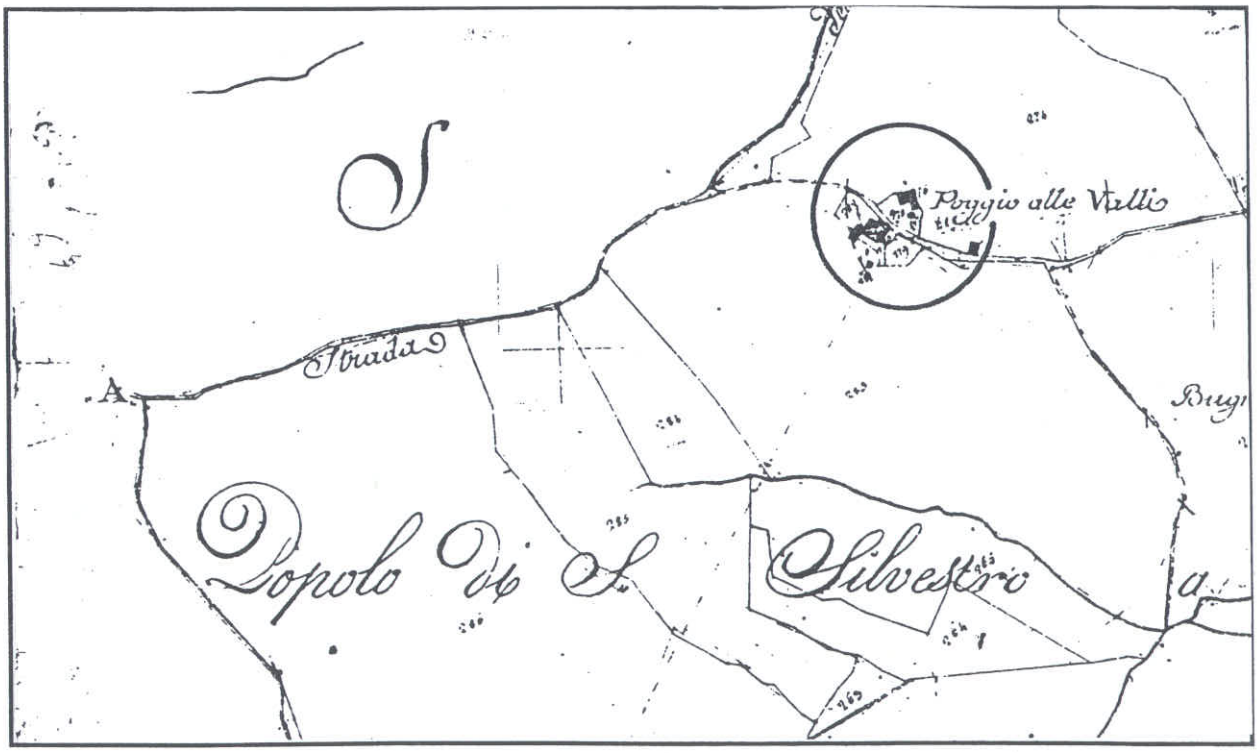

CATASTO LEOPOLDINO (anno 1821-1822)

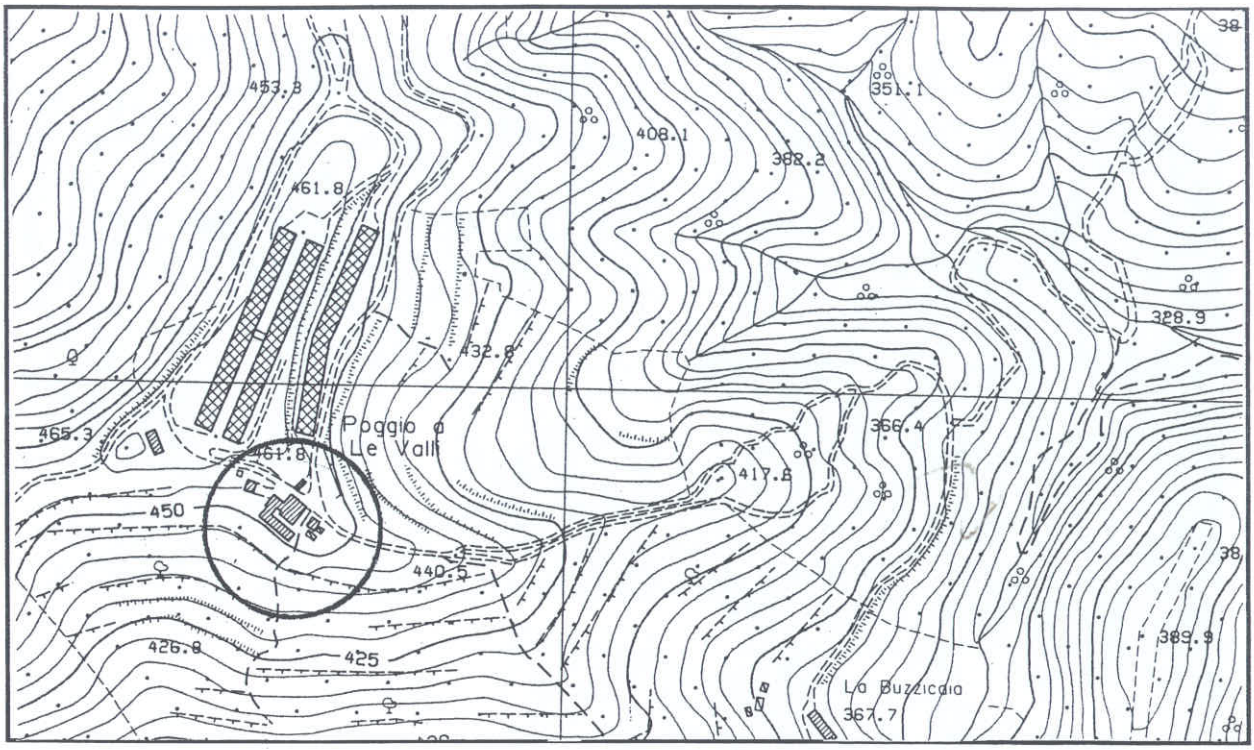

CARTA TECNICA REGIONALE scala 1:5000

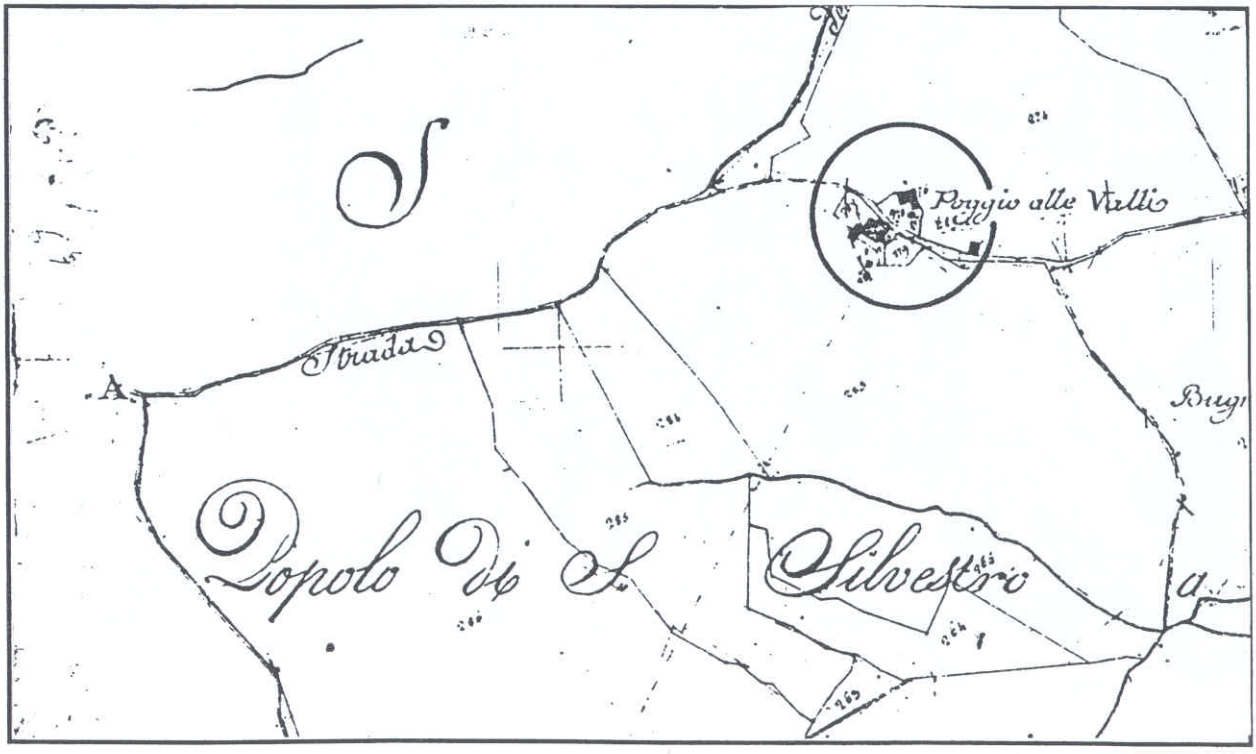

CATASTO LEOPOLDINO (anno 1821-1822)





COMUNE DI CAVRIGLIA

NUOVO P.R.G. 1998

LE INDAGINI DEL PIANO STRUTTURALE

ANALISI DEL PATRIMONIO EXTRAURBANO DI NATURA STORICA

SCHEDA	**N. 68**
TOPONIMI	CASA LUCETO
PLANIMETRIA CATASTALE scala 1.5000	ELEMENTO 287062
CARTA TECNICA REGIONALE scala 1:5000	ELEMENTO 287062
CATASTO LEOPOLDINO anno1821-22	SEZIONE I (Foglio unico) Cavriglia
VINCOLI DI PIANO STRUTTURALE	COMPLESSO DI VALORE

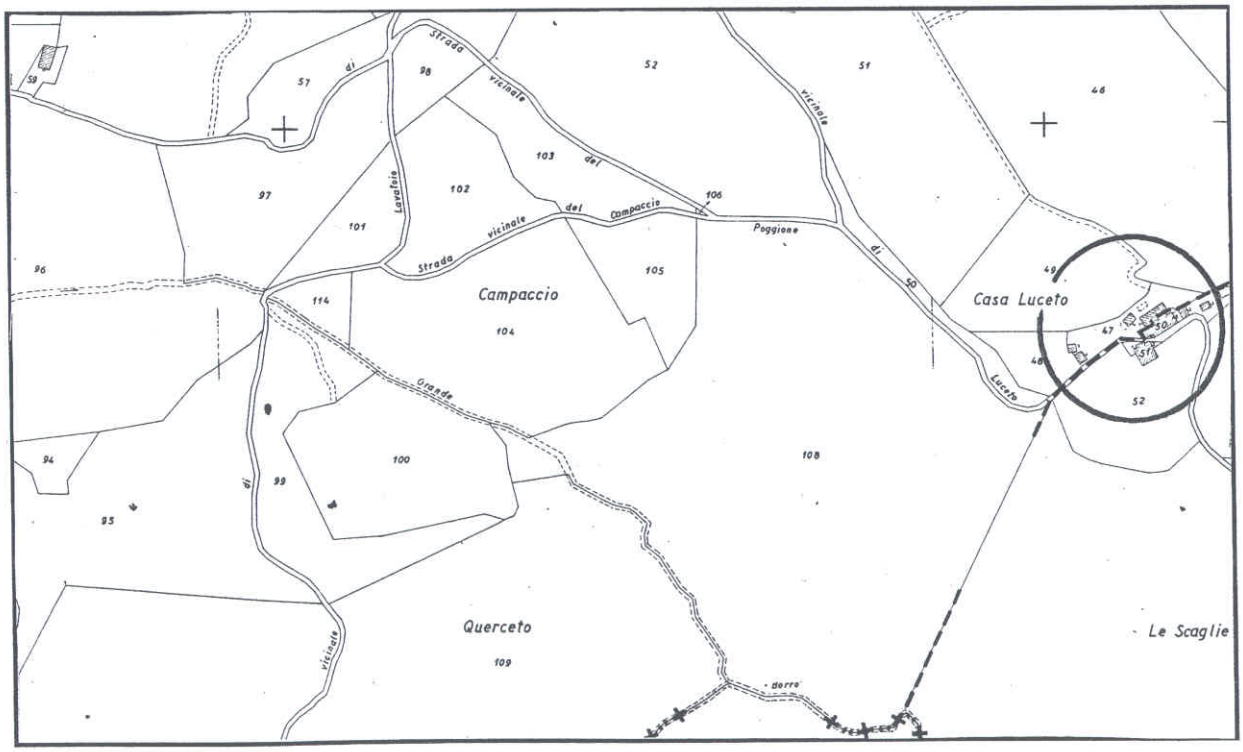

PLANIMETRIA CATASTALE scala 1:5000

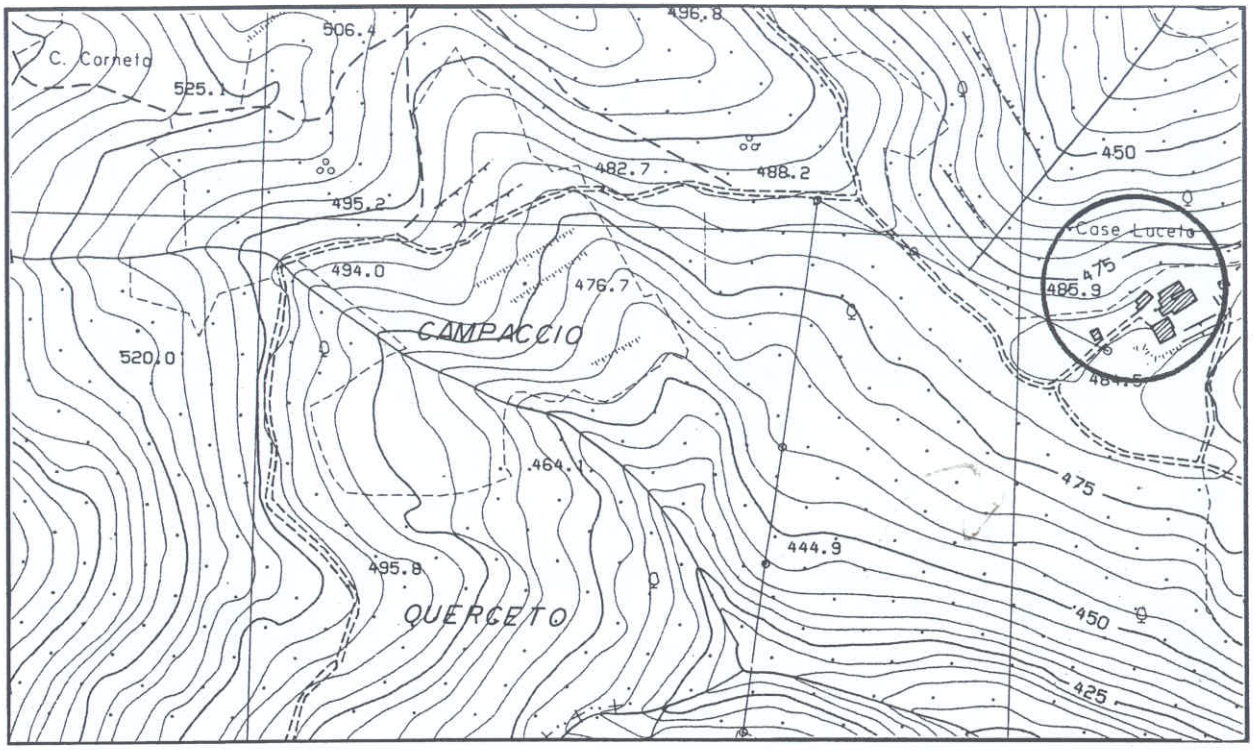

CARTA TECNICA REGIONALE scala 1:5000

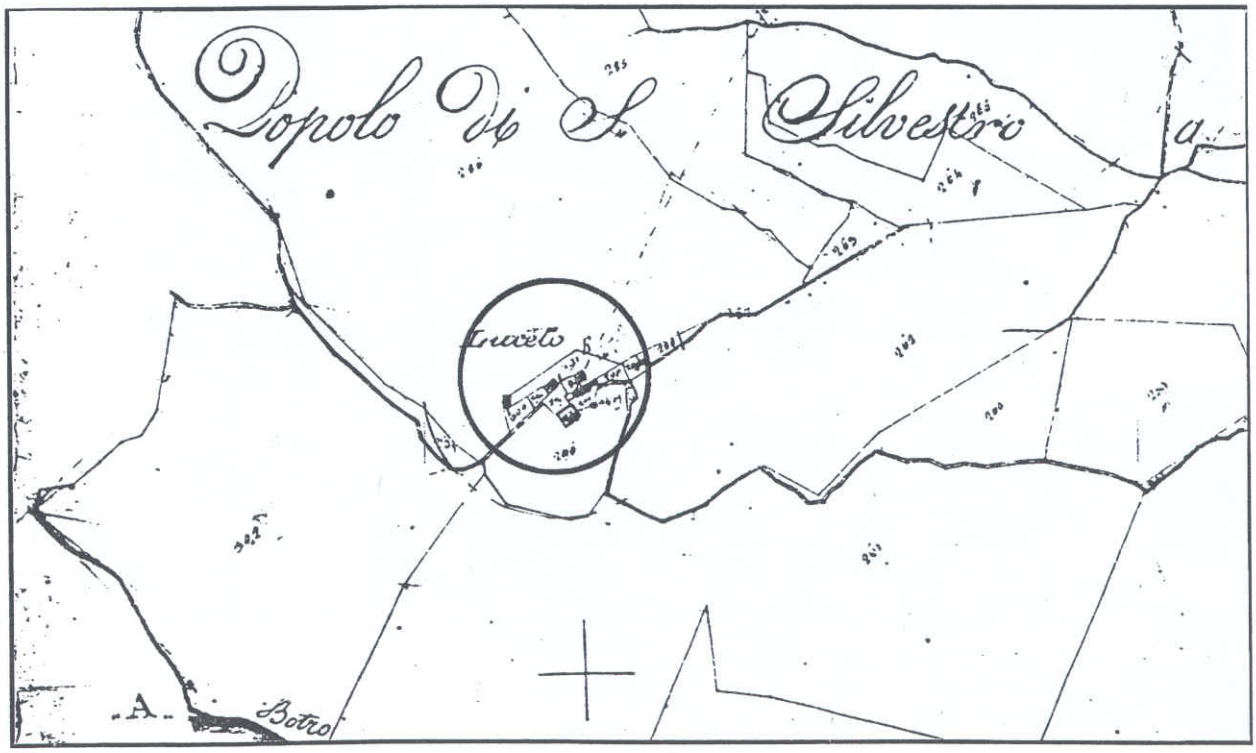

CATASTO LEOPOLDINO (anno 1821-1822)


94
Giu



COMUNE DI CAVRIGLIA

NUOVO P.R.G. 1998

LE INDAGINI DEL PIANO STRUTTURALE

ANALISI DEL PATRIMONIO EXTRAURBANO DI NATURA STORICA

SCHEDA	**N. 69**
TOPONIMI	CAMPO ALLA PIETRA
PLANIMETRIA CATASTALE scala 1.5000	ELEMENTO 287063
CARTA TECNICA REGIONALE scala 1:5000	ELEMENTO 287063
CATASTO LEOPOLDINO anno1821-22	SEZIONE E (Foglio 2°) S. Pancrazio e Castel-Nuovo
VINCOLI DI PIANO STRUTTURALE	COMPLESSO DI VALORE

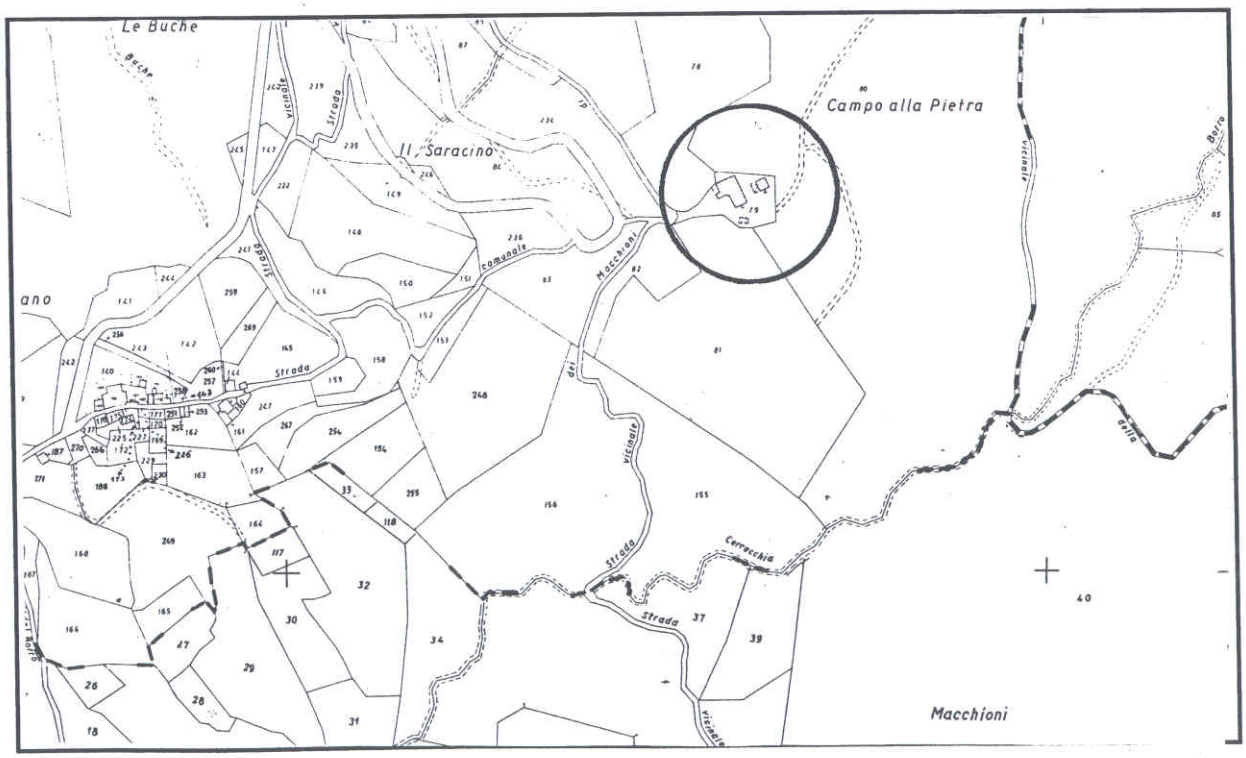

PLANIMETRIA CATASTALE scala 1:5000

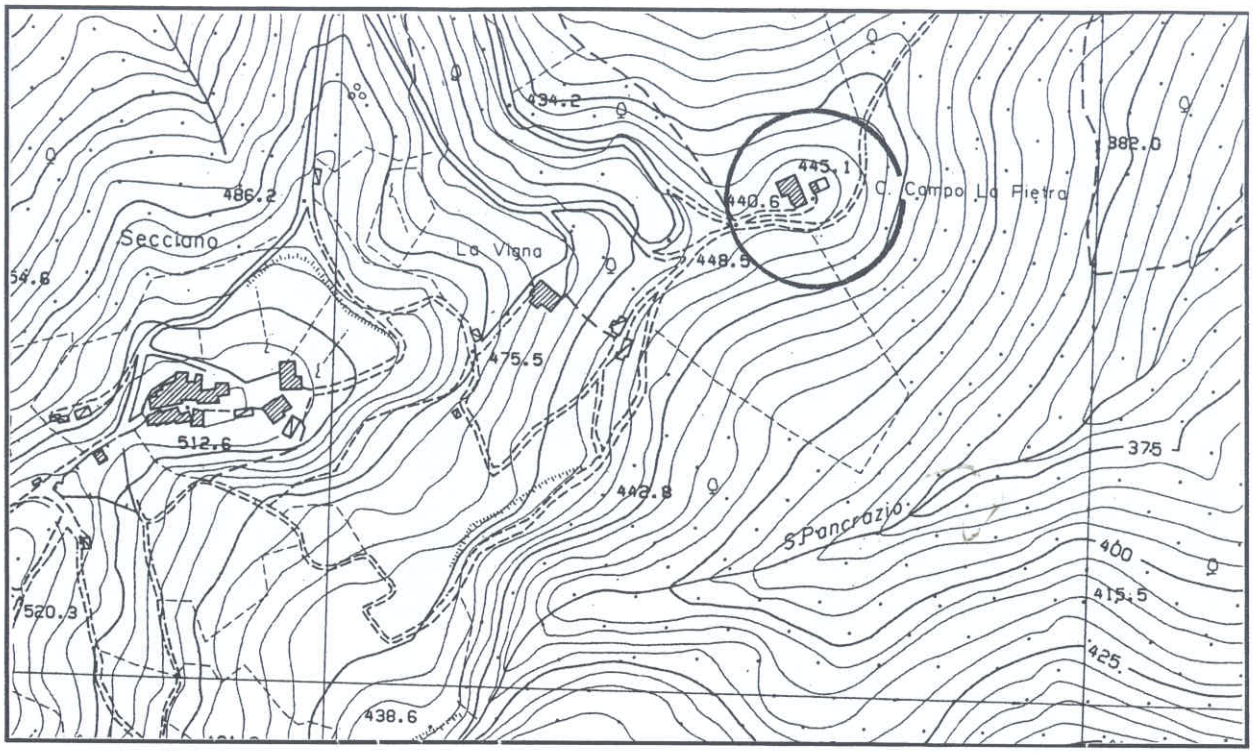

CARTA TECNICA REGIONALE scala 1:5000

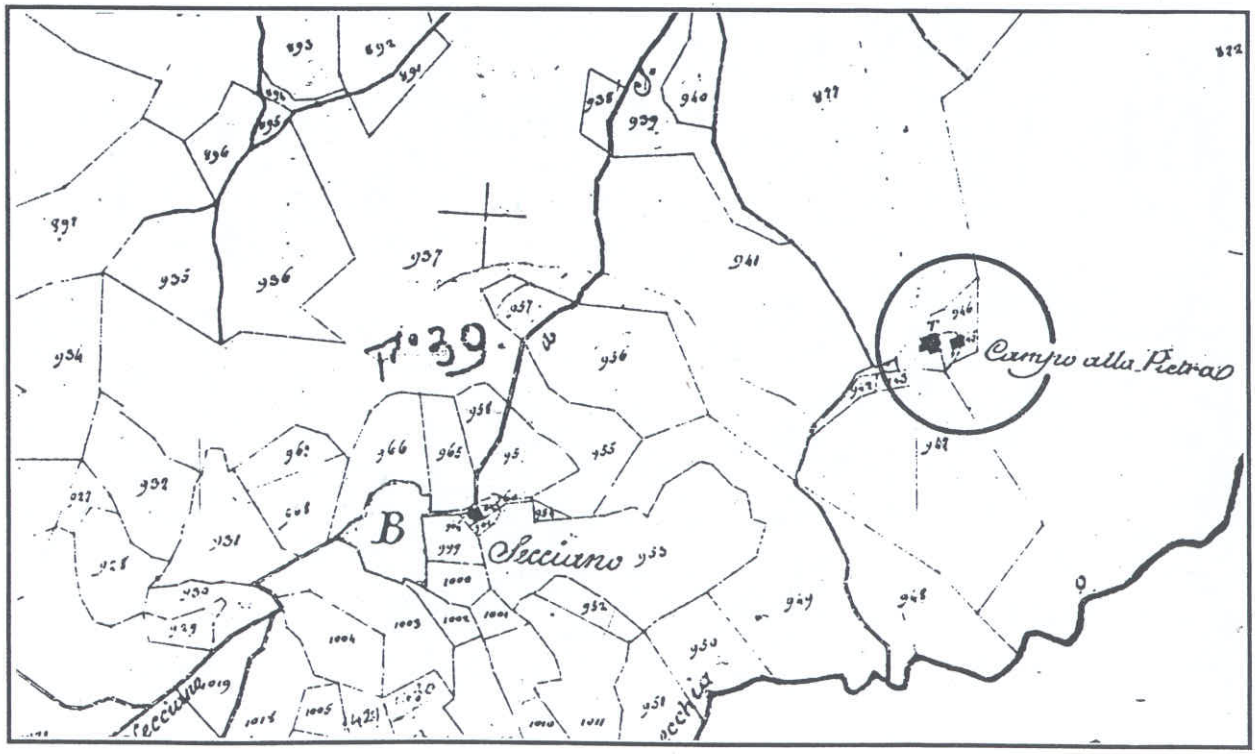

CATASTO LEOPOLDINO (anno 1821-1822)


94
Giu


94
Giu